Lr R

(1992-93)

62 of 93

26-45

Sub:- Application of Regarding Sri Krishna Rao for Some Amrut Mahal Kaval Land's in the Gubbi Taluk- Reg

(150)

G. R. S. IX-5]

Previous references.

1892
~~191~~
(L. R)

File No. 62 of 1892

Serial Nos. 26 – 45

Later references.

LR 361-17(1-4)

GENERAL AND REVENUE SECRETARIAT.

Serial Nos. 26-45

Part B for December 1905

SUBJECT.

Application of Requisitionist Hon: Krishna Rao for some Amrut Mahal Kaval lands in the Gubbi Taluk.

W D 88—GPB—50,000—24-7-16

Copy of Under Secy's note on Sunkoor Dy. Comm'rs letter No: 962 Dy 9.6.96 (1826)

Paper Serial No: 37 Contains a list shewing the Sur: No:, area & assessment of the lands given to Hon: Rajah Rama Rao Ramanna-vare.

On the Sketch Map received from the Exc. Engineer, the nos: marked X in blue pencil appear to belong to others:-

21 other nos: were Sur: Rama Rao's — & these the 15 nos: marked ✓ in lead pencil were deducted from the Khata in 1894-95 + those marked X in red ink were similarly dealt with in 95/96

which lies outside the contour line appears to have been retained by Mr Reynolds. It is marked × in red pencil.

18/6/96 Subd to Secty 18/6/96

Subd Bz d/- 19/6

21/7/96

Has not Superintendent Kirkcaldy applied for other land? If so a recommendation that he has done so. Please look up & where both men are entitled to the full extent of the land promised to them. Let a recommendation be made in consultation with Mr Reynolds & the Commissioner

7.7.96

Subject.

(1) Regimentdar Krishnarao has applies for the grant of 40 acres out of Sur: no 2 of the Chetnahalli Amrat Mahal Kaval - on the ground that the extent allowed him in Govt Pro: no: 6194-5-9/10.1.96 can not fully had in Sur no: 1 of the Kaval - (Please see serial no: 54)

The Petn was forwarded to the Deputy Comd. Kunkur for disposal or for report if necessary (Paper serial no: 55). The Dycomr's reply is awaited.

8/7/96 Subdt to Secty 9/7/96

Subdr 11-7-96

In contn say that Ramadar Regr is entitled to receive the equivalent of what he has lost - the Dy Comr will submit a further report in consultation with both the gentlemen as to how best their wishes & interests may be met

9-7-96 Secty 11/7/96 Subdr 11-7-96

From this letter covers
what it is apparent
that land for any
allocation is available
with the prospect-
ive of converted
wherever there
capacity of adequate
land is required.
Attention will appli
cations by Reps
of Ramadan Krishna
Rao, & Nestalden
(Orient Abbott)
maybe considered
together & their
replies about that
land & a further
representation
letter by Govt this
attention may be
invited when after
made by Reps
Krishnamachari
show the land he
wants

21/3/97

Draft ready
for perusal

22/3/97

Draft letter (copy) ready

GOVERNMENT OF MYSORE

Ag Fib No 142 of 92-3

Sl No 2326 of 92

Subd to Secretary

LR 62-1892

The Dewan wishes to see the file of papers relating to the application of Regimentation Mr Krishna Rau, for some Amrut Mahal Kaval lands in the Gubbi Talauk.

1/4/02 Kes.

Subd

Returned with the papers

With thanks

Sd/-

Read

5/4/02 — 6160

403 S

The D. C. has promised a further report in 1897 & has not been heard of again. At least the record shows that Sellappa Chetty is in possession of the lands

Dc

Sd/-

19.VII.02

Submitted.

Grant of A. mid-Mahal Kavai land to Regtr Ramaa Rau Ramanavare under the chengavi tank, Subbi Taluk - was specially recommended by the Officer in charge of the A-m- Deptt and Military Affts, who had been applied to for the same and it was sanctioned by the Dewan on 12-7-93, under orders of His late Highness.

Regtr K. Krishna Rau applied to Govt on 13.8.93 for 100 acres of land in the A. m. Kavai. under the Mavin Halli, Subbi Taluk

Certain preliminaries ordered by the Dewan

was

* Sl. No 2/2 and No 41/1.
File No. 38 of 1890-1. Sl. 4.
File No. 51 of 91-2 Sl. 1.

* Sl. No 39 (C)
* 614-5 / 448-92 & 12.7.1893. Sl. 11

Sl. No 43.
Sl. 15 of File No. 148 of 1892-3.

Sl. Nos 44 & 43.
Sl. No 15917 of File No. 148 of 92-3

were issued through the Rev
Councillor and the final
order for the grant was ~~xxx 9.2.00~~ Sl. 22 of File No.
made by the Diwan - and the draft 148 of 92-3
order was issued with the approval of the 2nd Councillor
In the present instance
when the late Syed Mustafa saheb
petitioned to the Military
Agent for the grant of land
under Sankhyshabba Tank
in Nayati Taluk (N. Kanara)
Asst Agent submitted it for Sl. 1
the orders of govt. with the
expression of his opinion that
he could not part with any more
than 25 acres out of that
useful Kavel despite
the special regard to the
claims of the petitioner.

This 'reference' was Sl. I
submitted by the 1st Councillor
on 31.3.02 and its submission
to the Diwan was ordered by
him

him on 1.4.1902.

On a subsequent petition by way of a reminder having been presented to the Military Asst (and what to follow ~~it~~ duly) he submitted it to the Diwan on 2.7.02, with his recommendation in its favour in the terms of the previous support which he (Military Asst) had lent to the application

This was sanctioned by ~~forwarded~~ the Diwan on 4.7.02 and which is transferred to the post in the Rev. Deptt for further action in respect of the lands so assigned by the A.G. Deptt. ~~and to~~ ~~cognizance being taken~~ ~~Cognizance of by the Rev. Deptt.~~

x. No #8 9.7.02
1st reminder.

It is submitted that the subject of the petition in

in question is Amrit Mahal Kaval land under the Military Deptt, which would fall under the jurisdiction of the Rev: Deptt only when transferred by the A-M Deptt as being no longer needed by it and not until then.

The prayer of the applicants was granted and to effect the transfer, of the jurisdiction over the land, from the A-M- Deptt to the Rev: Deptt. the papers are transferred to the file in the Rev: Deptt vide. J. No 77-B.9.7.02

13/11/02

Another application dy 11.10.02 from Risaldar Mahomed Essuff for the grant of 100 acres of land out of Amrit Mahal Kaval under the Chottanahalli Kallur Amanikere in the Gubbi Taluk, has been sent up by the Multy Asstt -

with his No. 1013 & 23.10.02.
for favourable Consideration

On 3. 2. 1897, Mohamed Esoof first applied for the grant of 100 acres of wet land in the Amrit Mahal Kaval under Jedigur tank or in the Chittanahalli Tank bed. A report from the Dy Comr Tumkur Dt, on the subject was called for in this Office No 8576 & 31-3-97 and in reply thereto he promised on 19.7.97 the submission of a report on the lands available under the Idagur tank, there being no more land available for cultivation under the bed of the Chittanahalli tank, Gubbi Taluk. The report is yet due from him.

Final allotment of lands to Messrs Regd Rama Rau Ramanarao and Krishna Rau and Resaldar Mohamed Esoof, is pending disposal for the want of the report from the Dy Comr Tumkur.

Sl No 29 of file No 148 of 92-93.
Sl. 29 of the same file

Sl No 31 of the File No. 148
Sl. 31 of the File No. 148

Sl No 34 of file No 148 of 92-93.
Sl. 34 of File No. 148 of 92-93

No 27 Sl. 27 of File No. 148
Letter No. 566 & 22.12.1896 from D.C. Tumkur.

Several Reminders have been subsequently issued to him.

May the present application from Mohamed Esoof (Resident) be forwarded to the Dy Comr, Trincomalee in Continuation?

Minuted to the Secretary

VI
19/11/02

To the Dewan.

21/11

Rec'd 22.11.02 7448

8571

Mr. Mohamed Ojeebhoy to deal with his matters relating to land in the Island & to collect & send remittances to him

25-XI-02

27/11

Rec'd 27/11/02 Rs 28/11

Draft - Rec'm Subj.
29/11/02

Issued 2/12/02

1889

Submitted to Secretary

The Dewan wishes to know what the usual procedure has been in such cases - Precedents may be kindly noted & sent - The Dewan mentions the cases of Regent - ours Rama Rao and Krishna Rao, to whom similar lands were given -

21.10.02.

?

22/10

Please see note attached.

21/11/02

Take the Cases of Rgt. Ramachandra Ramarao (Chenpavi Tank fully Ryotwari) & of Krishna Rao Taluk Khathanduc in Cuddapah & send - necessary

21/11

22/10/02

Please put up Agreements

23/10

N. 27/10.

Submitted.

Please see ... 15/11

13/11

File No. (if any)

Directions.

No., date and purport of receipts to be entered in red, and office note in black ink in order of dates.—To be written only on one side, and inside the line of margin.

Serial no 39

S. No 39. – A.

	A	G
	29	22.
S. No 53.	22	8
	51	30

Branch

Revenue

Subject

Grant of lands to Mr A. Krishna Rao, Regimentdar & Mr Rama Rao, Ranavare, Regimentdar.

Letter No 2091 of 30. 10. 1903 from the Rev: Comr in Mysore.

In G. O. No 614-15 R.J. 148-92 of 14. 7. 1893, an extent of 100 acres and 1 gunta of land below the Chengavi tank in the Chengavi village, Gubbi Taluk, was granted free of price to Mr Rama Rao Ranavare. A portion of the land became liable to submersion by the restoration of the Mavinhalli tank. Mr Rama Rao Ranavare prayed that in lieu of the land submerged, he may be given a portion of the Kaval below Chetnahalli.

But in the meantime, Mr A. Krishna Rao had applied for the grant to him of 100 acres of land and prayed for the immediate grant of about 60 acres below Chetnahalli tank. A similar request for land was also made by Aizez Bee, widow of late Risaldar Syed Shah Abdulla. The land available outside the water-spread of the Chetnahalli tank was A G 61-9. Out of this, Govt in their Pro: No

No 6194-95 of 10.1.1896 ordered the grant
R.F. 148-92
of 10 acres to Azeez Bee and the remaining
5.1-9 (A.G.) to Mr Krishna Rao; and it was
observed that compensation for Mr Rama Rao
Ranavaree's submerged land, should not
be given out of land under the Marinahalli
tank, which had long previously been applied
for by Mr Krishna Rao. This was so far as Sur:
No 1 was concerned.

Mr Krishna Rao then applied for 40 acres
out of Sur No 2 of the same Kaval (Chetna-
halli). As Mr Rama Rao also applied for the
grant of the land out of the same survey
number, the Dy Comr was requested to submit
a report in the matter, after consulting both
the gentlemen. The Dy Comr reported that there
were no more lands available for cultivation
below the Chetnahalli tank, that there were
two Sur: Nos 101 & 102 comprising the Idagur
Kaval, of which No 102 (161-36 A.G.) was capable
of being converted into wet only if the
weir & bund of the Idagur tank was raised,
and that the land viz No 102, which was pointed
out by the gentlemen, was practically useless
to them. The Dy was asked to consult the
gentlemen and report on the matter. He
replied that he had addressed the Amrit
Mahal Officer enquiring whether he is pre-
pared to resign the Idagoor Kaval for
purposes of cultivation and that the
queer

Y. S. No 257.-C.
No 694 of 16.7.96.

Y S. No 61- D
No 566 of 22.12.96.

Y S. No 65. E.
No 857 of 31.3.97

Y S. No 65. F
No 59 of 19.7.97.

question of improving the Idagur tank was raised & referred to the Executive Engr. The Dy Comr promised a further report on the matter. He now reports that the Supdt, Amrit Mahal, states that it is not possible to transfer the Kaval to the Rev: Deptt, as it is a hot weather grazing attached to herd No 18, that the project for raising the weirs and restoring the Idagur tank is under disposal & that the applicants have been informed to select some land other than the Kaval in question.

Rev: Comrs No 2091 of 30.10.1903.

N.B. Among these papers there is an application of Mahammad Ensuff for the grant of lands & this has been referred to in all the subsequent correspondence. But the matter has been finally disposed of in G.O. No R 78-80 of 7.7.1903, and this may, it is submitted, be intimated to the Dy Comr, Tumkur, to avoid any confusion that may otherwise arise.

× Vide linked file.

Draft informing the Dy Comr of the above & asking him to report when the applicants select lands, is submitted for approval & orders.

8/12/03

BMC
3/12/03

The Secretary

Serial No.

40 To the Rev Commr
No R 1703 d 15-12-1903

Calls for a report when applicants for land have made their selection

41 From the Rev Commr
No 4828 d 22-11-1905

Forwards for orders the Tumkur Dy Comr's letter regarding land to be granted to Mr H. Krishna Rao, retired Regimentdar in the Idaqur Shanbl Mahal Kunal Gubbi Tq.

In January 1896 Mr H. Krishna Rao was granted 65 acres 17 gunthas near the Chintamanhalli lands. As no more land was available there he applied for the balance of the extent in the Idaqur Shanbl Mahal or in the Kallur Kunal which the A. C. Dept declined to give up. The Rev Comr states that unless until H. Krishna Rao selects lands in undisputed localities, the matter may be dropped.

Draft recording the above & submg

DS
1/12

Pass
&
1/1/07

MGCPB—20,000—1-11-04.

Serial No. 42

To the Rev Comm

No. R 6673 d 4.12.05

Records the above and directs that Rao B. Krishna Rao be informed of the same

Sl. 28

Rec'd 11/6/96

Ref'd 11/6

Peon Branch

Please find up R. 7/1480/92 which was sent to Peon Branch for D.S.M.'s 2980/95-96. name No 1715 7/14/3/92

R 15/6

R. F. 148-92 is put up.

17/6

Sl. 29

Submitted

Paper serial no: 37 contains a list shewing the survey no:, area & assessment of the lands given to Rama Rao Ramachandra Rao

In the sketch map recd. from the Dt: Engineer, the nos marked x in blue pencil appear to belong to others:

27 other nos. were

Nos. Ramadas - There

the 15 nos. marked ✓ in red pencil were deducted from the Khata in 1894-95 & those marked x in red ink ~~is~~ were similarly dealt with in 1896-

no. 171

Gen. 31

Vo. 9275

Rec'd 6475

1896 JUN.

DEWAN'S OFFICE.

From The Deputy Commissioner Tumkur District

To The Secretary to the Govt of Mysore, Gel & Rev. Departments.

Dated 9th

Despatched 9th June 1896.

Received 13

General No. 962

No.

Enclosure No. three. two sent separately

Government Pro: No: 6194-5 dated the 10th January 1896.

R. F. 148-92

(51)

I submits the survey map of the Chengavi Naval Village in the Gubbi Taluk together with a list shewing the nos in the holding of Rai Bahadur Ramadas Rama-rao which are liable to be relinquished by the restoration of the encroachments

Deputy Commissioners Office,

Tumkur District,

Tumkur 9th June 1896.

To

The Secretary to the Government
of Mysore.
General and Revenue Departments.

Sir,

With reference to para 3 of Govern-
-ment Proceedings No 6194-5 (57) dated the 10th January
R.F. 1148-92
1896, I have the honor to submit herewith
the Survey map of the Chengavi Kaval village
in the Gubbi Taluk, together with a list
shewing the numbers in the holding of
Rai Bahadur Rama Rao Ranavare
which are liable to be submerged by the
restoration of the Mavinhally tank. From
the accompanying tracing received from the
Executive Engineer, it will be seen that
all these numbers lie within the contour
line of the Kodi of the Mavinhalli Tank.
Of the 26 numbers shewn in the enclosed
list, 15 numbers with an area of A 29 - G 22
assessed

assessed at Rupees 96-12-0 were deducted from Mr. Rama Rao's holding last year, and the remaining 11 Numbers extending over an area of 22 acres and 8 guntas & assessed at Rupees 72-0-0 were similarly deducted from the accounts of the current year 1895-96, at the request of the Khathedar

Are these marked in red * & in sketch map?

I have the honor to be

Sir,

your most Obedient Servant

M. Narain Rao

Offg Deputy Commissioner

Et.

List of lands in the Chengavi Kaval village, Gubbi Hobli, belonging to Rai Bahadur Rama Rao Ranavaré, which are liable to submersion owing to the restoration of the Mavinhalli Tank.

Survey Number	Area		Assessment			Remarks
53	1	39	5	8	"	Deducted from the Khatedar's holding in the accounts of 1894-95.
50	1	38	7	"	"	
51	2	"	6	8	"	
49	1	37	6	8	"	
45	2	28	9	8	"	
46	1	36	6	8	"	
167	2	13	8	"	"	
155	2	8	7	8	"	
134	1	4	3	8	"	
132	2	9	7	8	"	
133	2	19	8	8	"	
106	2	"	6	"	"	
105	2	"	6	"	"	
104	"	31	2	4	"	
127	2	"	6	"	"	
Total	29	22	96	12	"	
128	2	"	6	"	"	Deducted from the Khatedar's holding in the accounts of 1896-96.
129	2	"	6	"	"	
130	2	"	6	"	"	
139	2	"	6	8	"	
131	2	"	6	"	"	
138	1	38	6	8	"	
169	2	1	7	"	"	
172	1	24	5	8	"	
40	2	10	7	8	"	
43	2	9	7	8	"	
44	2	6	7	8	"	
Total	22	8	72	"	"	
Grand total	51	30	168	12	"	

GOVERNMENT OF MYSORE

Srinivasa Rao

Asstg: Deputy Commissioner

Srinivasa
9th June 1896

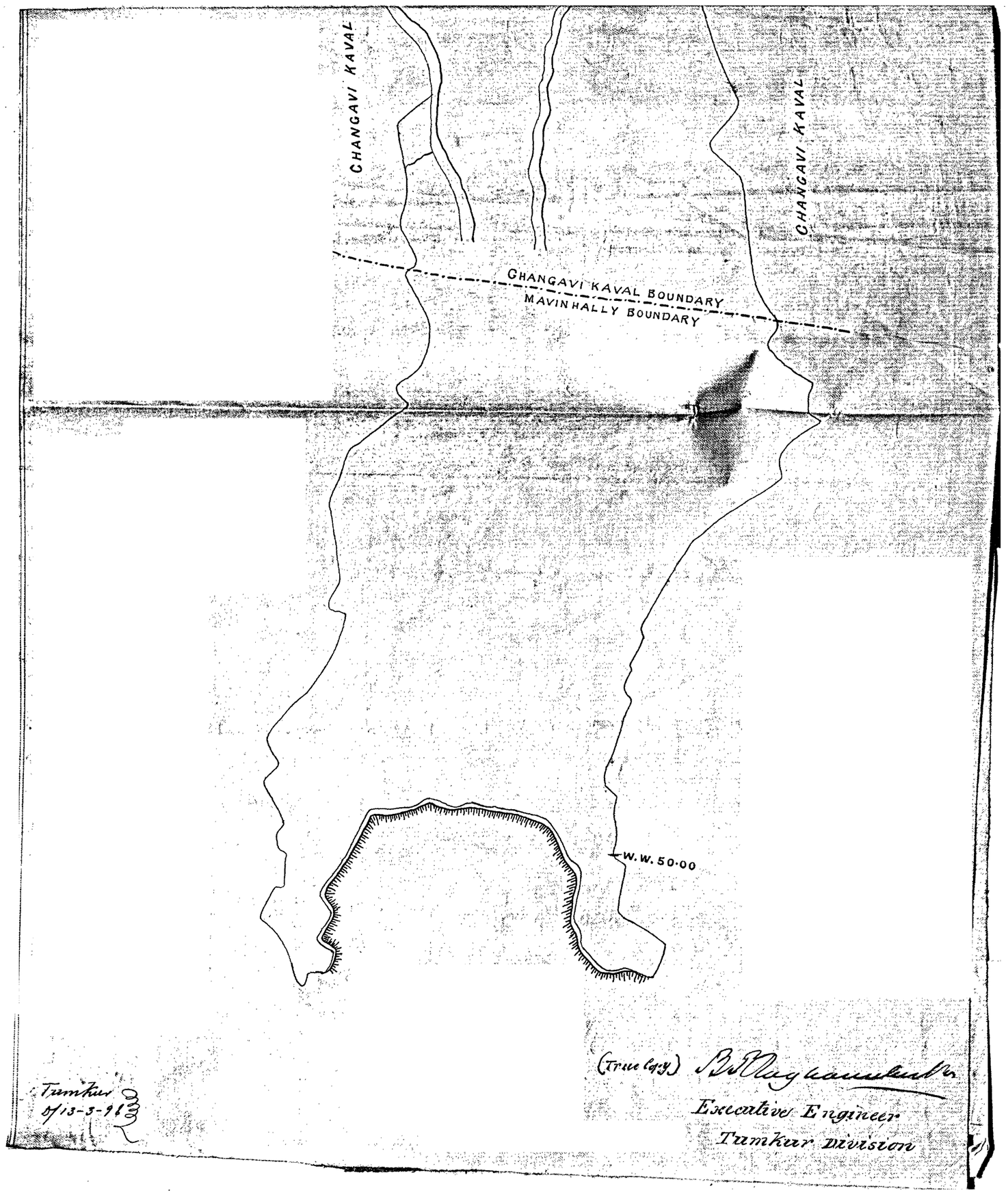

(True Copy) B Nagasundra

Executive Engineer

Tumkur Division

Tumkur
6/13-3-91

Mavinhalli Tank

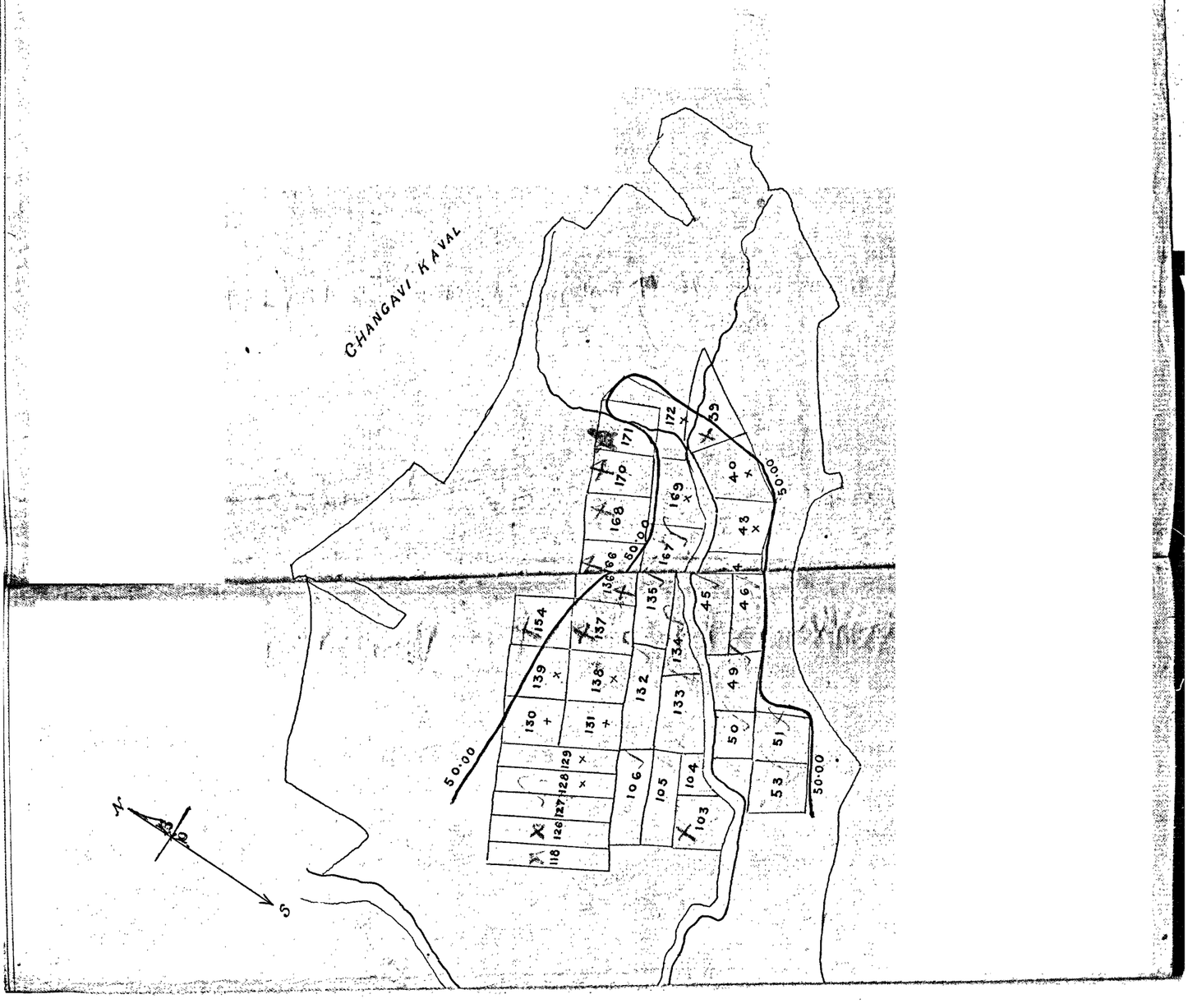

To.

The Deputy Commr
Dharwar District.

S 1927

Dated. (57)

No 694 & 18/7/96
R.E. 1489 2/2

By Commr's letter No 962 dated 9th June 96 submitting a list of lands belonging to Rai-bahadur Rama Rao Ranavare in the Chengavi Kaval village, Gubbi Taluk, which are liable to Submersion owing to the restoration of the Mavinhalli tank.

With reference to the above & in continuation of this office No Pet/1926 dated 28-4-96, ~~forwarding~~ forwarding the Petn of Regimentdar H. Krishna Rao requesting the grant of 40 acres of land out of Survey No 2 in the Chatnahalli Amritmahal Kaval,

Govt. again have the
honor to observe that Re-
-gisentdar Ramakao
is entitled to receive the
land equivalent to what he
has lost, and to request
therefore that the D.Y.
Commr. will Submit a
final report in Con-
~~Sultation~~ Sultation with
Regr. RamaRao and
Regr. KrishnaRao as to
how best their wishes
may be complied with

"By Order"

2nd in order

18/7/96

for Secretary

BB

17/7/96

VL

18/7/96

Please put up the file referred to in Para

5/9/96

Sl. 28

R.F. 148 of 1892 was put up with General No. 9275 / R. 6475 letter No. 962 dd 9-6-96 and sent to Revenue Branch on 17-6-96.

Rly.
7/9/96
To Rev. Branch in continuation

Rly 7/9 BBP. 9/9

File put up
11/9

Sl. 27

The last order of Government dated 18-7-96 directed the Deputy Commissioner, Tumkur, to submit a final report in consultation with the Regd Ramrow & Regd Krishnaraw as to how best their wishes might be complied with. May the enclosed petition be also sent to the Deputy Commr.

Submitted to the Secretary for orders.
Send a reminder to the Dept Commr to please
BBP. 16/9/96

Send this letter by Confidential cover for early report

Rly 17-9-96

No. 84

Name of Petitioner, Rajamchetrar Ramkow Ramaswamy

Village,

Taluk, Bangalore

District,

Date of Arzi, 1-9-96

Date of Receipt, 2-9-96

Date of Disposal,

No. of Enclosure, nil

1896

ABSTRACT

States that on 9th April 96 he prayed the Govt to grant him 500 acres of land out of Survey No. 2 below the Chittanahalli tank and the road and odd out of Survey No. 102 below Edpur tank in lieu of the 57 and odd acres of his land which has been submerged by the raising of the Nayanahalli tank bund & that he has not been favored with any reply - Prays that orders may be issued to grant him the said lands or to grant him 57 odd acres under the Edpur tank if land is not available below Chittanahalli tank

Nil
16/9

Received January 9

684

one eight-anna stamp affixed

To

H. H. [illegible]

Sir. K. Sheshadri Iyer C.S.I.

Dewan of Mysore.

MYSORE DEWAN'S OFFICE.
PETITION DEPARTMENT.
RECD. 842 R
DATE 2-9-96

Sir,

Most respectfully I crave permission to represent to you that out of the one hundred ~~and eight~~ acres and one gunter of land below the Chengavi tank, granted to me as per Government proceedings No. 614-5 R.F 148-92 Sec. 2 dated 12/14 July 18 fifty one acres and thirty one gunters have, on account of the raising of the bund of Allavanahally tank, been submerged and become useless for cultivation. Consequently I have been deprived of this extent of land and the same has been struck off my Khata.

On the 9th April 1896 I petitioned to the Deputy Commissioner of Tumkur to grant me instead of this land an Equal portion

Equal portion situated elsewhere and pointed out that, if convenient, thirty or forty acres of land fit for cultivation may be given to me out of the nine hundred and thirty six and odd acres forming Revenue No. 2 in the basin, i.e. outside the waterspread, of the Chittanahally tank and that the remaining ten acres and odd may be given out of the Amrit Mahal Kavil, forming Rev. No 102 under the Edgur tank. The Deputy Commissioner has not yet been pleased to do any of these things for me.

I therefore beg that you will be graciously enough to order the grant to me of land, as requested by me in my petition to the Deputy Commissioner of Tumkur, or if land is not available under the Chittanahally tank, of the whole fifty one and odd acres under the Edgoor tank.

And I remain Sir
Your most obedient servant
T. Ramiyya
S/o Rama Row Ramanavaray
Requisitedar.

Bangalore -
1st September 1896

MYSORE DEWAN'S OFFICE,

PETITION DEPARTMENT.

(59)

Sl.29 ~~Sl.25~~

OFFICIAL MEMORANDUM.

The accompanying ~~Appeal~~ Petition

Registered No. 842 dated 1st Sept 189

received at the Dewan's Office from

Mr Ramakrishnaiah praying that he may be granted thirty or forty acres of land outside the water spread of the Chittanhalli tank and ten acres under the Doagur tank or all the fifty one acres under the Doagur tank, in lieu of his lands submerged by the Mavanhalli tank

is forwarded, ~~together with its~~

~~enclosure~~, to the Deputy Commissioner

of the Tumkur District

in continuation of this office ~~for submission of the entire proceedings~~

no 694 ~~Connected with the case.~~ dated 18-7-96 with a request that the report called

2 ~~The petition with its enclosure~~

~~should be returned.~~

for may be submitted early

2 the petition should be returned

By order,

Draft

17/9

for Chief Secretary.

BANGALORE,

189

17/9

M.G.C.P.B.—25-4-95—1,000

Submitted with reference to the
Revenue Councillor's order
in Tundar Dy Comrs No 962
6-9-96 (Serial No 58)

8/1/97

S.L. 29

GOVERNMENT OF MYSORE

From The Deputy Commr
Tumkur District

To The Secretary to
the Govt of Mysore, Genl
& Rev. Depts.

Dated 24th
Despatched 25th } December
Received 1896.

General No. 566.
No.

Enclosure No. 3.

Reporting on the
Applications of Rapimend-
dans Rama Rao Rama-
swamy and A. Krishnaraj
for land in the bed of
the Chitradalli Tank
and in the Adaguru
Current Inchal Kharab
in the Gubbi Taluk

The Dy Commr reports that
no proper Kharab land other than
S. No 1 already made over to
the Rev Dept (of which 10 acres
were given to Aziz Bi & the rest
is about 50 acres) to Mr Krishna Rao
is available to be granted
to Rapimendan Rama Rao in lieu
of the land - about 57 acres in area -
resumed by him
Mr Krishna Rao, not satisfied with
the extent of land given over to him, suggests
(Rev No 3578, enclosure to Dy Commr's Report)
that S. No 2 measuring about 40
acres granted in lieu
The Dy Commr says it cannot be
done but does not suggest anyway
to do such
Commissioner

For Satisfying the Claims of Mr Rama Rao

WR 8/1/97

See 37. 5 Plan.
8/1/97.

Rec 5/1

Submitted R.T. 148 of 98.

7/1/97

re Mile Sup
No. 1525 of 3-2-97
mcd
21-3-97

R.T. 146

GT. No. 4345-2
6-97 Pet 389
JAN 97
REVENUE DEPT
189
61

No 366
Enc: 3.

Deputy Commissioner
Tumkur District

Dated, Tumkur, 22nd December 1896.

To The Secretary to the Government of Mysore, General and Revenue Departments.

Sir,

Adverting to the marginally noted communications relating to the applications of Regimentdaro Rama Rao Ramanavare and H. Krishna Rao, for land in the bed of the Chitana halli Tank and in the Idagur Amrut mahal Kaval in the Gubbi Taluk, I have the honor to forward herewith copy of letter No. 67 dated 28th October last received from the Officer in-charge of the Amrut Mahal Department, from which it will be seen that no more land is available in the bed of the Chittanahalli Tank for purposes of cultivation, all the available land having already been allotted to Mr. Krishna Rao

+ Official Memo No. Rev 1926 dated 28th April 1896.
Docket No. 694 dated 18th July 1896.
Official Memo No. Rev 450 dated 17th September 1896.

2

and Aziz Bi in accordance with

GOVERNMENT OF MYSORE

Proceedings No: 6294-5 dated 10th
D.D. 7148-92

January 1896.

† Serial No. 51 in Table

2. As regards the Idagur Amrut mahal Kavel, I beg to state that the Kavel Consists of two numbers viz:, Survey numbers 101 and 102 of the village of Boraffana halli in the Gubbi Taluk. Survey no 101 is reported to be incapable of being irrigated, while number 102 containing A. 161- 36 G. can only be converted into wet if the weir and bund of the Idagur Tank be raised. In its present condition, the said Tank is not able to supply water to any portion of Survey No: 102. Hence, the land is practically useless to Messrs Rama Rao and Krishna Rao.

3. Petitions nos: 842 and 3578/156 are herewith returned.

4. In reply to their petition no: 1212 forwarded with your official

Memo No. 773

1896, Timmegowda and other ryots of Ungra and Guddahalli villages have been informed that no more land is available for cultivation purposes in the bed of the Chittana halli Tank.

I have the honor to be
Sir
Your most obedient Servant

M Narain Rao

Deputy Commissioner
Tumkur District

GV.

From The Officer in Charge
Current Accounts &
Department

To The Deputy Commissioner
Tumkur District

Dated 28th October 1896.

General No 67

Sir,

With reference to your letter No. 607 dated 17th instant
3
I have the honor to state that I perfectly agree with you that in the interests of the Government cattle, it is not advisable to relinquish any more of the Kaval lands in the bed of the Chikkanahalli tank. As regards Idagur Kaval I would request to be informed how much of it can be brought under wet cultivation and

the extent proposed by you to be made available for cultivation I would be obliged by your kindly ordering this to be shown on the Naval map and sent to me for reference. —

I have &c

/signed/ A. Macrae Lieut Col

In charge Current Naval Department.

"Copy"

Mackenzie

For Deputy Commissioner

—

GOVERNMENT OF MYSORE

REVENUE DEPARTMENT
Gl. No. 177.
1897 7 FEB. 97
DEWAN'S OFFICE.

62

I do not remember the case to which this matter now stands. Please get the file back from the 2nd in house for reference.

17-2-97

From H. Krishna Row
Registrar of the Local Service.

To
The Revenue Secretary to the
Govt. of Mysore.

Dated 2-2-97.
Despatched
Received
General No.
No.

SL. 98

Enclosure No. 1

With refce: to his applicn to the Govt for Amrut Mahal land in the Olapra tank of Chitnahalli &c, states that he recd an endt from the Dy: Comr of Tumkur stating that no lands are available and requesting that he would personally show the said lands & that the same may be given to him.

References to be marked.

2 Papers

written
18/2

There is another matter in which I tried to get the file back but could not succeed. I called Nanjappa & 2nd Sr Boarder & asked him if he could be an advocate to get (?) & could easily recall the Notices for recovery

10/3/97

Subd to Secty

File recd from 2nd Mr's house and subd.

17/3/97

The file may go back to 2nd Mr's house this petition.

The Amrut Mahal lands are unwilling to give up any more lands in the Chitnahalli Kaval they recommend to relinquish some land under the 2 Olapra tanks which is reported to be at present incapable of irrigation. The Revenue

Rt Dept
Please put up prefo
K 5/2 Rev Branch
Refces were subd to 2d Councillor on 8th Jany 1897 Cott Conl No. 4345/P389 (Letter No. 586 of 22.12.96) from D.C. Tumkur
K 8/2

Subd to Secretary
The connected Refs are before the 2d Councillor
K 16/2/97

(62)

Shri Krishnan Rao is willing to allot such land on day to payment subject to its being connected with well when the capacity of the land is increased. We have no objection to his request being complied with - A

11 Apr.
7/3/97

19/3/97

See mil Secy's D.O. No. 1525/d. 13-2-97

Illegible
21/3/97

Gen. 30]
GOVERNMENT OF MYSORE

REVENUE DEPARTMENT
Gl. No. 5788
1896-7 R. No. 3705
6 - FEB. 97
DEWAN'S OFFICE

LP
6-2-1897
8632

From The Military Secretary, Govt. of Mysore. (63)

To The ~~Revenue~~ Secretary to the Govt. of Mysore.

Dated 3-2-97.
Despatched
Received

SL. 97

General No. 1525
No.

Enclosure No.
1

Forwarding for disposal an application from Mohamed Ensuff, Risaldar in charge of the Kunigal Studs praying that a piece of wet land under the Chitnahalli Tank in the Gubbi Taluk, may be given to him ~~References to be marked~~ free of assessment.

GOVERNMENT OF MYSORE

CAMP THE DEWAN OF MYSORE
RECD. NO. 84
189
CAMP Mysore
DATE 27.3.97

From Mr. A. Johnstone Dewan Requentdar

(64)

To The Secretary to the Govt. ~~Dewan~~ of Mysore,

Dept.

Dated 23.3.97

Despatched

Received

General No. S.L. 36

No.

Enclosure No.

Requesting that he may be allowed to select the lands he wants in the Gubbi taluk ~~from those~~ in lieu of those pointed out by the Amildar &c.

References to be marked.

Draft as per orders

GOVERNMENT OF MYSORE

(65)

To.

The Dy Commr
Tumkur District.

Dated 31/3/97

No. 8576. Enc: 3 petns with
R.T. 168-92 their respective enc.

Dy Commrs letter no. 5668
22d Decr 1896 submitting a report
regarding the lands asked for
by Regimentdars Ramakao
Ranavarei and Krishnakao
in the Chitnahalli tank bed
and Idagur Amritnahal
Haval, Gubbi Taluk, in lieu
of 57 acres 30 guntas in the
Chengavi Haval village, re-
signed by the former owing to
its submersion by the restoration
of the Mavinhalli Tank, and
of 51-9 A G sanctioned to the latter
in Pro: No. 6194-95 / R.T. 48.92 dt 10.1.96, out of
Survey no. 1 Situate outside the
water spread of the Chitnahalli
Tank

+ P. no. 61.

not in lieu of
land & number of
+ P. no. 51

With reference to the above

herewith for reference and return, two petitions received from Regimentdar Krishnarao offering to show the land he wants, and another Petition from Resaldar Mahomed Ensuff, in charge of the Kunigal Studs, praying for the grant, without Sale, of 100 acres of land in the Lolitnahalli Tank bed (Sur: no. 2) or under the Idagur Tank.

2. As it is reported by the Dy Commr that Survey no. 102 measuring 161-36 A G of the Idagur Amritmahal Kaval, is available for dry cultivation with the prospect of its being converted into wet when the capacity of the Idagur tank is increased, he will do well to consult the 3 applicants viz Regimentdars Ramarao Ranavare & Krishnarao and Resaldar Mahomed Ensuff,

as regards this land and report the result for the orders of Govt. The offer made by Regimentdar Krishna Rao to show the land he wants, will also be considered by the Dy Commr

"By Order"

31/13/97

Secretary

F.R.S.

Lrd Foresters.

The question has been referred to the Honble Dewan whose reply to this office No 8576 of 31st March/97 (Serial No 1065) is awaited. R.Z. 148-92

(This may be filed).

1/5/97

May a reply be given to the effect be given to the Mil Secy?

3/5/97

Yes please

5/5/97

Draft W 5/5/97

Subs. with draft

4/5/97

From The Military Secretary to the Government of Mysore.

To The Secretary to the Government of Mysore General and Revenue Depts

Dated 25th Camp. Mysore

Despatched 26th April.

Received

General No. 2307

No.

Enclosure No. 5189

Requesting to obtain early orders of Govt. Regarding Kaval Lands applied for by Mahomed Esoof, Resaldar in charge Govt. Stud Farm Kunigal.

Rec 27-4-97

Ref W 27/4/97

Resp subsp.

4/5/97

Camp Mysore 23rd April 1897.

To,

The Secretary to the
Government of Mysore
General and Revenue Depts.

Sir,

With reference to this Office
R3705 docket No. 1525 (63) of 3rd February last,
forwarding for the favorable consideration
of Government an application from
Mahomed Usoof Resaldar in charge
Government Stud Farm Hungal for
some Kaval lands, I have the honor to
request that You will be good enough
to obtain the early orders of Government
on the above docket.

I have the honor to be
Sir,
your most obedient Servant
J Cleuwyn Lieut Colonel
Offg Military Secretary

Ap 6 1897

Sl. 36

From (67) 1897 98

The Secretary to the Govt. of Mysore.

Rev. & Gen. Departments.

To The Military Secretary to the Govt of Mysore.

Dated 7-5-97.

Despatched /0

Received

General No. 9871 Sl. 284

No. 1-7148-2-93

Enclosure No.

His letter No. 2307 dated 3rd April 1897 requesting ~~at~~ early orders ~~may be~~ ~~issued~~ regarding the Kaval lands under the Chetnahalli unk in the Gubbi Talk, plied for by Mahomed soof Risaldar in charge Govt Ytus Farm at Kunigal

---

Adverting to the above as the honor to state that question has been eferred to the Dy. Comr Tumk

~~the same~~ as awaited

By order

7/5/57

7/5/57 Secretary.

8 B
6/5/57

(68)

Rec'd
AW 20/7/97 98

RD
22/7.

References perhaps.

MM
23/7 Submitted for orders as to whether the further report promised by the Dy Comm^r may be awaited.

HB
23/7/97

H
23/7/97

Subd to Secy for info

HH
24/7/97

Yes
27-7-97

189

From The Deputy Commissioner
Trincomalee District.

To The Secretary to the
Govt of Mysore Genl
& Revs Depts.

Dated 19th July 1897

Despatched 19th July 1897

Received

General No. 59.
No.

Enclosure No. 65

His docket No. 8576
N. A. 148-92
dated 31st December 1897

I reports that he has addressed the Commit Medical Officer enquiring whether he is prepared to resign the Idaipur Kaval for Cultivation purposes & that he is in Correspondence with the Executive Engineer regarding the improvement of the Idaipur Tank. He states that a further report will be submitted when these matters are settled

GL. No. 615
R 354
16 JUL. 97
REVENUE
NEWARA ELIYA

Deputy Commissioner's Office.
Trinkur 19th July 1897.

To

The Secretary to the Govern-
-ment of Mysore-General
and Revenue Department.

Sir

In reply to your Docket (65)
No 8576
R.F. 148-92 dated 31st March 1897, I
have the honor to report, for the
information of Government, that I
inspected the Idaguir Amrut Ma-
hal Kaval in company with Re-
gimentdar Krishna Rao and
have addressed the Amrut Mahal
Officer to enquire whether he is
prepared to resign the Idaguir
Amrut Mahal Kaval Survey No 102
for purposes of cultivation - I am
also in correspondence with the
Executive Engineer of the Trinkur

Division in regard to the improve-
- ments to be effected to the Idagur
tank so as to bring the Kaval —
land under wet cultivation - When
these matters are settled, a report
will be submitted as to the distri-
- bution of the land between the
three applicants, viz, Regimentdars
Krishna Rao and Rama Rao Ra-
- nawaré and Ressaldar Ma-
- homed Esoof -

I have the honor to be
Sir,
Your most Obed^t Servant.

Narayan Rao
Deputy Commissioner

Ck.

GOVERNMENT OF MYSORE

GOVERNMENT OF INDIA

12-7-98

1898

No. 3024

Name of Petitioner Mr. Thoothukudi Regimentdar Local Service Re

Village

Taluk

District Mysore

Date of Arzi 17.6.98

Date of Receipt 21.6.98

Date of Disposal

No. of Enclosure Ten

ABSTRACT

This is an appeal against Tumkur Dept: Commrs. Endt: No: 278 of 26.3.98 and in authe- -cated copy of which is submitte- Amrut Mahal The order states that, Karval bearing ~~Survey~~ no: 1 in Chikk- -bally Gubbi Taluk contains according to Survey accounts a G 5.4 & 18 & not 61 & 9, that Govt order no: 6194-5 dated 10.1.9 R.7.148-92 directed the grant of 10 acres of land to Ajeej Bi & the pets a G No. 5.1 & 9 to the petitioner, tha as there was some difference

Branch

Please put up R.7.148/92.

Please ask Rev. Branch to submit the reference Records

Peon Rc.

R.7.148/92 Wno for temp as reference in connection with the application of Dur Gauds Singh for the grant of certain land in the Nanjan Dist and Order No: C. Revenue on 25/6/98.

Issued.

Peon Rc.

R.7.148/92 Who for temp as reference in connection with the application of Dur Gauds Singh for the grant of certain land in the Nanjan Dist and Order No: C. Revenue on 25/6/98.

Issued.

There appears to be no reason why this petn should not be rejected for being unstamped & unaccompanied by an authenticated copy or original of the Govt's order. The fact that there are previous reps does not seem to affect the question

Please call for records

proportionately [illegible]
Ajeej Bi & the petitioner; that
in the said division Ajeej Bi
was given 9 a 2 g or 6¼ guntas
more than what she was entitled
to get according to calculation
& the petitioner was granted
4 a 5 g & 16 g; that it was not possible
to sub-divide ~~the Survey~~ No: 1 in
such a way as each of them
should get what they were entitled
to, according to calculation;
that since the lands were granted
as selected by the agents of the
petitioner & Ajeej Bi there is no
room for complaint in that
respect; that the Kharab lands
not having been assessed it
does not matter much, whose
holding contains greater Kharab
lands; and that the assessment
cannot be reduced since it has been
fixed by the Survey authorities
on due consideration of the
nature of the soil:—

The facts of the case are
as follows:—

2/

The petitioner applied to Govt. for a grant of 100 acres of land, without selling the same by auction in the bed of Chitnabally tank Gubbi Taluk & bearing Nos: 1 & 2 of Amrut Mahal Kaval. Out of the two numbers selected by the petitioner No 1 had been transferred to the Rev: Depth. This No: 1 measured 6 a 1 g 2 g 9 of which 5 a 1 g 2 g 9 were ordered to be given to the petitioner & the remaining 10 acres to Ajeej Bi wife of the deceased Resildar Syd Shea Abdulla. But later on it was found that No: 1 measured only 5 a 4 g 2 g 18 or 6 a 2 g 31 less than what was ordered by Govt: Deducting 2 a 2 g 20 of Kharab & 7 Guntas of dry land there remained only 5 a 1 g 2 g 31 of assessed land fit for cultivation. Out of these 5 a 1 g 2 g 31 about 14 acres of land is far inferior in quality so as not to admit of wet cultivation the soil being imbedded with fuller's Earth & washed off by rains - So 37 acres & 31 Guntas of

The Dep: Commr directed the whole area to be divided between the petitioner & Ajeej Bi in the ratio of 5:1 - The Amildar in dividing the land as per Dep: Commrs order, set apart inferior soil to the petitioner's share ~~to~~ leaving the rest to Ajeej Bi. Moreover the Nos: were so sub-divided that Ajeej Bi not only secured more than what was ordered by the Dep: Commr but also the numbers were so mixed up that future takarars were inevitable -

The petitioner states that the sub-division of numbers were not effected in ~~their~~ his presence; that the numbers mentioned in the mutchalika greatly differ from those under cultivation; that with the object of settling the difference above referred to after personally inspecting the land, the petitioner in reply to the notice issued by the

3/

the Taluk authorities has En-
-dorsed, on the Mutchalika
conferring the land, that
he has accepted the lands
in anticipation of the final
decision of the Govt:; that
Dep: Commrs order in the
matter and the petitioner's Ex-
-planation are herewith Sub-
-mitted for perusal; that the
petitioner's darkhast should
be granted by Govt: without
~~including~~ including Ajeej Bi as a sharer
just as the Govt: excluded
Ramabai Ramanavare
Regimentdar when he ap-
-plied for the same land
on the ground that he was
not a darkhastdar therefor
that in the event of Govt:
thinking that the whole area
cannot be granted to the
petitioner only the same
may be divided between
the petitioner & Ajeej Bi

one get more than rated assessment land than the other; that the rates of assessment on these lands are higher than the surrounding ones; that in consideration of the same being laid waste from a very long time the assessment should be fixed at a lower rate - that if the Govt cannot lessen the rate, at least the rates prevailing on the ~~adjacent~~ adjoining lands may be adopted; that he learns that a rate of 4 Rs per acre has been fixed for lands granted to Ram Rao Ramanavare ~~viz~~, that these lands are far superior in quality - that as the petitioner was served with a notice demanding payment of Kandayam from the date on which the lands were put in his possession

the

he

4/ he repaired an ancut at his own Expense lest he may incur loss by paying Kanday anu for nothing at all; that the work had to be executed at Govt: expense; that in addition to this ancut the petitioner has constructed 2 other ancuts; that of nos: 19-18-17 & 15 owned by Ajej Bi, nos: 17 & 15 run across the petitioner's lands as pointed out ~~ob~~ in the sketch by a blue pencil mark; that to keep away fr Ajej Bi from all interferance with the petitioners lands the northern portion of nos: 17 & 15 may be left to the petitioner as shown by a red pencil mark in the sketch by giving the same a distinct number viz 15: & no: 14 which is in the petitioner's holding ~~has~~

The petitioner prays:-

(1) That if the Entire No: darkhasted for by the petitioner cannot be exclusively granted to the petitioner, he may be allowed to select such of them as he likes & the rest given over to Ajeej Bi -

(2) That the proportionate cost incurred for repairing & constructing the Aincuts may be recovered from Ajeej Bi & paid to the petitioner as Ajeej is using the same water for the cultivation of her lands

(3) That the Govt: should undertake to keep the Aincuts in ~~that~~ a thorough state of repairs by stone revetment.

(4) That the rates of assessment fixed on these lands are high and ~~deserve~~ should be lessened.

5- And that with reference to the

5/ to the explanation submitted by the petitioner in reply to the Dep: Commr Endt, the sketch and other records connected with the case, Equitable order may be passed.

Ab 27/6/98 Enclosures -
Copy of :-

1. Yadi no: 350 dt 29.1.96 from the Amildar of Subbi to the petitioner
2. Notice dt 15/16/3/96 from the Amildar of Subbi
3. Sagavali Mutchalike
4. Yadi no: 17 dt 11.7.97 from the Amildar of Subbi
5. Zemkhir Dep: Commr Endt: no: 278 dt 26.3.98 to the petitioner
6. Sketch
7. Statement showing the Sub-division of Nos: & the apeepment fixed thereon
8. Explanation offered by the petitioner in

No: 278 dt 26.3.98.

Q. Statement giving the details as regards area of Amrut Mahal Kaval granted to the petitioner and Ajij Bi

CA
27/6/98

MYSORE DEWAN'S OFFICE.
PETITION DEPARTMENT.
REG'D. No. 3024
DATE 21-6-98

[illegible]

[illegible]

[illegible]

[illegible]

[illegible]

[illegible] 1 - 2 [illegible]

[illegible] (100) [illegible]

[illegible]

[illegible] 1 [illegible]

[illegible] (61 — 9) [illegible] 51 — 9 [illegible]

10 [illegible]

[illegible]

[illegible]

[illegible]

[illegible]

[illegible]

[illegible] 61 — 9 [illegible] 6 - 31 [illegible]

54 - 18 [illegible] 2 - 20 [illegible]

0 - 7 [illegible]

[illegible] 51 - 31 [illegible]

14 [illegible]

ಸಂಜೆಯಾ - ಆಕಾಶದಲ್ಲಿ - ಮೈ ತುಳುಕಿ - ಕಿಲ ಕಿಲ ನಕ್ಕು - ಸಂಜೆಯ - ಬಣ್ಣ ಬಣ್ಣದ ಮೋಡಗಳ ಮೇಲೆ ಕುಳಿತು - ಕೆಳಗೆ ಇಳಿದು - ಸಂಜೆಯ

ಸಾಲಗಾರರು ಮತ್ತು ಸಾಲಗಾರರ ನಡುವೆ ಸಂಬಂಧ ಏರ್ಪಡಿಸಿ ಕೊಡುವ ಕೆಲಸ ಮಾಡುತ್ತಿದ್ದರು. ಇವರಿಗೆ ಸಾಲಗಾರರಿಂದ ಕಮಿಷನ್ ಸಿಗುತ್ತಿತ್ತು. ಇವರು ಸಾಲಗಾರರಿಗೆ ಸಾಲ ಕೊಡುತ್ತಿರಲಿಲ್ಲ. ಸಾಲಗಾರರಿಗೆ ಸಾಲ ಕೊಡಿಸ

ਨਾਲ ਹੀ ਸਿਆਣਾ - ਸਾਰੇ ਦਾਨ - ਦਾਨੀ - ਦਾਨ ਦੀ ਮਹਿਮਾ - ਸਭ ਕੁਝ ਸਾਡਾ -
ਸੰਸਾਰ ਦੇ ਸਾਰੇ ਦਾਨ ਦੇਣ ਵਾਲੇ ਦਾਨੀ ਸੱਜਣ ਸਾਡੇ ਹਨ - ਸਾਡੇ ਹੀ ਅੰਗ ਸੰਗ ਹਨ -
ਸਾਡੇ ਹੀ ਸਹਾਈ ਹਨ - ਸਾਡੇ ਹੀ ਸਾਥੀ ਹਨ - ਸਾਡੇ ਹੀ ਸਨੇਹੀ ਹਨ - ਸਾਡੇ ਹੀ ਸਕੇ
ਸੰਬੰਧੀ ਹਨ - ਸਾਡੇ ਹੀ ਸੱਜਣ ਹਨ - ਸਾਡੇ ਹੀ ਮਿੱਤਰ ਹਨ - ਸਾਡੇ ਹੀ ਪਿਆਰੇ
ਹਨ - ਸਾਡੇ ਹੀ ਪ੍ਰੀਤਮ ਹਨ - ਸਾਡੇ ਹੀ ਪ੍ਰਾਣ ਹਨ - ਸਾਡੇ ਹੀ ਜੀਵਨ ਹਨ -
ਸਾਡੇ ਹੀ ਸਰਬੰਸ ਹਨ - ਸਾਡੇ ਹੀ ਸਰਬਸ ਹਨ - ਸਾਡੇ ਹੀ ਸਭ ਕੁਝ ਹਨ - ਸਾਡੇ
ਹੀ ਸਭ ਕੁਝ ਹਨ - ਸਾਡੇ ਹੀ ਸਭ ਕੁਝ ਹਨ - ਸਾਡੇ ਹੀ ਸਭ ਕੁਝ ਹਨ - ਸਾਡੇ ਹੀ
ਸਭ ਕੁਝ ਹਨ - ਸਾਡੇ ਹੀ ਸਭ ਕੁਝ ਹਨ - ਸਾਡੇ ਹੀ ਸਭ ਕੁਝ ਹਨ - ਸਾਡੇ ਹੀ ਸਭ
ਕੁਝ ਹਨ - ਸਾਡੇ ਹੀ ਸਭ ਕੁਝ ਹਨ - ਸਾਡੇ ਹੀ ਸਭ ਕੁਝ ਹਨ - ਸਾਡੇ ਹੀ ਸਭ ਕੁਝ
ਹਨ - ਸਾਡੇ ਹੀ ਸਭ ਕੁਝ ਹਨ - ਸਾਡੇ ਹੀ ਸਭ ਕੁਝ ਹਨ - ਸਾਡੇ ਹੀ ਸਭ ਕੁਝ ਹਨ -
ਸਾਡੇ ਹੀ ਸਭ ਕੁਝ ਹਨ - ਸਾਡੇ ਹੀ ਸਭ ਕੁਝ

ಸಿದ್ಧಾಪುರ - ಅಂಚೆ ಕಛೇರಿಯಲ್ಲಿ ಸಹಾಯಕ ಅಂಚೆ ಪಾಲಕರ ಹುದ್ದೆಗಳಿಗೆ ಅರ್ಜಿ ಆಹ್ವಾನ

ಸಿದ್ಧಾಪುರ ತಾಲೂಕಿನ ಅಂಚೆ ಕಛೇರಿಯಲ್ಲಿ ಖಾಲಿ ಇರುವ ಸಹಾಯಕ ಅಂಚೆ ಪಾಲಕರ ಹುದ್ದೆಗಳಿಗೆ ಅರ್ಹ ಅಭ್ಯರ್ಥಿಗಳಿಂದ ಅರ್ಜಿ ಆಹ್ವಾನಿಸಲಾಗಿದೆ. ಹುದ್ದೆಯ ವಿವರ ಈ ಕೆಳಗಿನಂತಿದೆ.

ಹುದ್ದೆಯ ವಿವರ - ಸಹಾಯಕ ಅಂಚೆ ಪಾಲಕರ ಹುದ್ದೆಗಳು ಒಟ್ಟು 3 ಇದ್ದು ಅದರಲ್ಲಿ 2 ಹುದ್ದೆಗಳು ಸಾಮಾನ್ಯ ವರ್ಗಕ್ಕೆ ಮೀಸಲಾಗಿದ್ದು ಒಂದು ಹುದ್ದೆ ಪರಿಶಿಷ್ಟ ಜಾತಿಗೆ ಮೀಸಲಾಗಿದೆ. ಅಭ್ಯರ್ಥಿಗಳು ಕನಿಷ್ಠ 10ನೇ ತರಗತಿ ಉತ್ತೀರ್ಣರಾಗಿರಬೇಕು. ಅಭ್ಯರ್ಥಿಗಳು ಸಿದ್ಧಾಪುರ ತಾಲೂಕಿನವರಾಗಿರಬೇಕು. ಅಭ್ಯರ್ಥಿಗಳು ಸೈಕಲ್ ಸವಾರಿ ತಿಳಿದಿರಬೇಕು. ಅಭ್ಯರ್ಥಿಗಳ ವಯೋಮಿತಿ 18 ರಿಂದ 27 ವರ್ಷಗಳು. ಪರಿಶಿಷ್ಟ ಜಾತಿಯ ಅಭ್ಯರ್ಥಿಗಳಿಗೆ 5 ವರ್ಷಗಳ ವಯೋಮಿತಿ ಸಡಿಲಿಕೆ ಇರುತ್ತದೆ. ಆಯ್ಕೆಯಾದ ಅಭ್ಯರ್ಥಿಗಳಿಗೆ ಮಾಸಿಕ ವೇತನ 14,289 ರೂಪಾಯಿಗಳಿಂದ 15,960 ರೂಪಾಯಿಗಳವರೆಗೆ ನೀಡಲಾಗುವುದು. ಅರ್ಜಿ ಸಲ್ಲಿಸಲು ಕೊನೆಯ ದಿನಾಂಕ 17 ಫೆಬ್ರವರಿ 2024 ಆಗಿದೆ. ಅರ್ಜಿಯನ್ನು ಸಿದ್ಧಾಪುರ ಅಂಚೆ ಕಛೇರಿಯಲ್ಲಿ ಪಡೆಯಬಹುದು ಅಥವಾ ಅಂಚೆ ಕಛೇರಿಯ ವೆಬ್‌ಸೈಟ್‌ನಿಂದ ಡೌನ್‌ಲೋಡ್ ಮಾಡಿಕೊಳ್ಳಬಹುದು. ಭರ್ತಿ ಮಾಡಿದ ಅರ್ಜಿಯನ್ನು ಅಗತ್ಯ ದಾಖಲೆಗಳೊಂದಿಗೆ ಕಛೇರಿಗೆ ಸಲ್ಲಿಸಬೇಕು. ಅಪೂರ್ಣ ಅರ್ಜಿಗಳನ್ನು ಪರಿಗಣಿಸಲಾಗುವುದಿಲ್ಲ. ಆಯ್ಕೆ ಪ್ರಕ್ರಿಯೆಯು ಲಿಖಿತ ಪರೀಕ್ಷೆ ಮತ್ತು ಸಂದರ್ಶನದ ಆಧಾರದ ಮೇಲೆ ನಡೆಯಲಿದೆ. ಲಿಖಿತ ಪರೀಕ್ಷೆಯು 25 ಫೆಬ್ರವರಿ 2024 ರಂದು ಬೆಳಿಗ್ಗೆ 10 ಗಂಟೆಗೆ ನಡೆಯಲಿದೆ. ಪರೀಕ್ಷಾ ಕೇಂದ್ರದ ವಿವರವನ್ನು ಪ್ರವೇಶ ಪತ್ರದಲ್ಲಿ ತಿಳಿಸಲಾಗುವುದು. ಹೆಚ್ಚಿನ ಮಾಹಿತಿಗಾಗಿ ಅಂಚೆ ಕಛೇರಿಯನ್ನು ಸಂಪರ್ಕಿಸಬಹುದು.

ಸಾಲಿಕೊಪ್ಪ ಪುರಸಭೆ - ಘನ ತ್ಯಾಜ್ಯ ನಿರ್ವಹಣಾ ಘಟಕಕ್ಕೆ ಭೂಮಿ ಪೂಜೆ

ಸಾಲಿಕೊಪ್ಪ ಪುರಸಭೆಯ 19-18-17-15ನೇ ವಾರ್ಡುಗಳಲ್ಲಿ ಉತ್ಪತ್ತಿಯಾಗುವ ಘನ ತ್ಯಾಜ್ಯ ನಿರ್ವಹಣೆಗಾಗಿ ಸಾಲಿಕೊಪ್ಪ ಹೊರವಲಯದಲ್ಲಿ ಘಟಕ ನಿರ್ಮಿಸಲಾಗುತ್ತಿದೆ. ಇದಕ್ಕಾಗಿ ಪುರಸಭೆಯು 17-15 ಎಕರೆ ಜಾಗವನ್ನು ಮೀಸಲಿಟ್ಟಿದೆ. ಘಟಕದ ಭೂಮಿ ಪೂಜೆಯನ್ನು ಪುರಸಭೆ ಅಧ್ಯಕ್ಷೆ ಶ್ರೀಮತಿ ಲಲಿತಾ ಬಾಯಿ ನೆರವೇರಿಸಿದರು. ಉಪಾಧ್ಯಕ್ಷ ಶ್ರೀ ಮಂಜುನಾಥ ಗೌಡ, ಮುಖ್ಯಾಧಿಕಾರಿ ಶ್ರೀ ಸಂತೋಷ್ ಕುಮಾರ್ ಹಾಗೂ ಸದಸ್ಯರು ಉಪಸ್ಥಿತರಿದ್ದರು. ಒಟ್ಟು 1.8 ಕೋಟಿ ರೂಪಾಯಿ ವೆಚ್ಚದಲ್ಲಿ ಘಟಕ ನಿರ್ಮಾಣವಾಗಲಿದೆ. ಒಣ ಮತ್ತು ಹಸಿ ತ್ಯಾಜ್ಯವನ್ನು ಪ್ರತ್ಯೇಕಿಸಿ ಸಂಸ್ಕರಿಸಲಾಗುವುದು. ಪ್ರತಿದಿನ ಸುಮಾರು 4 ಟನ್ ತ್ಯಾಜ್ಯ ಸಂಸ್ಕರಣೆಯ ಸಾಮರ್ಥ್ಯ ಹೊಂದಿರಲಿದೆ. ಘಟಕದಲ್ಲಿ ಗೊಬ್ಬರ ತಯಾರಿಕೆಗೆ ಆದ್ಯತೆ ನೀಡಲಾಗುವುದು. ಪುರಸಭೆ ಅಧ್ಯಕ್ಷೆ ಮಾತನಾಡಿ, ಪಟ್ಟಣದ ಸ್ವಚ್ಛತೆಗೆ ಈ ಘಟಕ ಮಹತ್ವದ ಪಾತ್ರ ವಹಿಸಲಿದೆ ಎಂದರು. ಸಾರ್ವಜನಿಕರು ಸಹಕಾರ ನೀಡಬೇಕೆಂದು ಮನವಿ ಮಾಡಿದರು. ಕಾಮಗಾರಿಯನ್ನು 6 ತಿಂಗಳಲ್ಲಿ ಪೂರ್ಣಗೊಳಿಸಲು ಗುತ್ತಿಗೆದಾರರಿಗೆ ಸೂಚಿಸಲಾಗಿದೆ.

17-6-1898

ನಿಮ್ಮ ಆಜ್ಞಾಪತ್ರ
ನಂಬರು
3024 ನೇ

OFFICE OF THE
JUL. 98
DEWAN OF MYSORE

By order

MYSORE DEWAN'S OFFICE
PETITION DEPARTMENT
REG'D. NO. 178
DATE 20-7-98

Secretary

Affixed
Thirty rupees stamp
Annexed petition - 19.7.98

ಕಾಲಕಾಲಕ್ಕೆ ಸರಕಾರದಿಂದ ಬರುವ ಸೂಚನೆಗಳನ್ನು ಪಾಲಿಸಲಾಗುವುದು.

ಈ ಮೇಲಿನ ಎಲ್ಲಾ ಅಂಶಗಳನ್ನು ಪರಿಶೀಲಿಸಿ ಸಂಸ್ಥೆಯ ಮಾನ್ಯತೆಯನ್ನು ನವೀಕರಿಸಲು ಕೋರಿದೆ.

ಇಂತಿ ತಮ್ಮ ವಿಶ್ವಾಸಿ

ਸਾਰਥਕ ਹੋ ਸਕਦੇ ਹਨ। ਇਸ ਸਬੰਧ ਵਿੱਚ ਹੇਠ ਲਿਖੇ ਸੁਝਾਅ ਦਿੱਤੇ ਜਾ ਸਕਦੇ ਹਨ।

1. ਸਕੂਲ ਦੇ ਸਾਰੇ ਵਿਦਿਆਰਥੀਆਂ ਨੂੰ ਸਵੇਰ ਦੀ ਸਭਾ ਵਿੱਚ ਹਾਜ਼ਰ ਹੋਣਾ ਚਾਹੀਦਾ ਹੈ।
2. ਸਭਾ ਵਿੱਚ ਵਿਦਿਆਰਥੀਆਂ ਨੂੰ ਸਾਫ਼-ਸੁਥਰੇ ਕੱਪੜੇ ਪਹਿਨ ਕੇ ਆਉਣਾ ਚਾਹੀਦਾ ਹੈ।
3. ਸਭਾ ਵਿੱਚ ਹੀ ਦਿਨ ਭਰ ਦੀ ਹਾਜ਼ਰੀ ਲਗਾਈ ਜਾਣੀ ਚਾਹੀਦੀ ਹੈ।
4. ਸਭਾ ਵਿੱਚ ਹੀ ਵਿਦਿਆਰਥੀਆਂ ਨੂੰ ਸਕੂਲ ਦੇ ਨਿਯਮਾਂ ਬਾਰੇ ਜਾਣਕਾਰੀ ਦਿੱਤੀ ਜਾਣੀ ਚਾਹੀਦੀ ਹੈ।
5. ਪ੍ਰਾਰਥਨਾ ਤੋਂ ਬਾਅਦ ਵਿਦਿਆਰਥੀਆਂ ਨੂੰ ਸਭਾ ਵਿੱਚ ਹੀ ਸਕੂਲ ਦੇ ਨਿਯਮਾਂ ਬਾਰੇ ਜਾਣਕਾਰੀ ਦਿੱਤੀ ਜਾਣੀ ਚਾਹੀਦੀ ਹੈ।
6. ਸਭਾ ਵਿੱਚ ਵਿਦਿਆਰਥੀਆਂ ਨੂੰ ਸਮੇਂ ਦੀ ਮਹੱਤਤਾ ਬਾਰੇ ਦੱਸਿਆ ਜਾਣਾ ਚਾਹੀਦਾ ਹੈ।
7. ਸਭਾ ਵਿੱਚ ਹੀ ਵਿਦਿਆਰਥੀਆਂ ਨੂੰ ਸਮੇਂ ਦੀ ਮਹੱਤਤਾ ਬਾਰੇ ਦੱਸਿਆ ਜਾਣਾ ਚਾਹੀਦਾ ਹੈ।
8. ਪ੍ਰਾਰਥਨਾ ਤੋਂ ਬਾਅਦ ਵਿਦਿਆਰਥੀਆਂ ਨੂੰ ਸਭਾ ਵਿੱਚ ਹੀ ਸਕੂਲ ਦੇ ਨਿਯਮਾਂ ਬਾਰੇ ਜਾਣਕਾਰੀ ਦਿੱਤੀ ਜਾਣੀ ਚਾਹੀਦੀ ਹੈ।
9. ਪ੍ਰਾਰਥਨਾ ਤੋਂ ਬਾਅਦ ਵਿਦਿਆਰਥੀਆਂ ਨੂੰ ਸਭਾ ਵਿੱਚ ਹੀ ਸਕੂਲ ਦੇ ਨਿਯਮਾਂ ਬਾਰੇ ਜਾਣਕਾਰੀ ਦਿੱਤੀ ਜਾਣੀ ਚਾਹੀਦੀ ਹੈ।

ਸਿੱਟਾ :- ਉਪਰ ਅਸੀਂ ਸਕੂਲ ਸਭਾ ਦੇ ਮਹੱਤਵ ਬਾਰੇ ਚਰਚਾ ਕੀਤੀ ਹੈ। ਸਕੂਲ ਸਭਾ ਵਿਦਿਆਰਥੀਆਂ ਦੇ ਸਰਵਪੱਖੀ ਵਿਕਾਸ ਵਿੱਚ ਮਹੱਤਵਪੂਰਨ ਭੂਮਿਕਾ ਨਿਭਾਉਂਦੀ ਹੈ। ਇਸ ਲਈ ਸਕੂਲ ਸਭਾ ਨੂੰ ਨਿਯਮਿਤ ਰੂਪ ਵਿੱਚ ਆਯੋਜਿਤ ਕੀਤਾ ਜਾਣਾ ਚਾਹੀਦਾ ਹੈ।

[illegible] 350. [illegible]

[illegible]

[illegible]

[illegible]

[illegible]

[illegible]

[illegible]

[illegible]

[illegible]

[illegible] 51- [illegible] 9 [illegible]

[illegible] 10-1-96 [illegible] 6194-5 [illegible]

[illegible] 677 [illegible] 918

[illegible]

[illegible] 29-1-1896 [illegible]

[illegible]

ಸಂಖ್ಯೆ 2 ಅನುಬಂಧ

ಸಂಖ್ಯೆ ಪಿಡಿ 2 ಎಲ್‌ಎಲ್‌ಎ 96

ಬೆಂಗಳೂರು, ದಿನಾಂಕ 15-3-1896

ಅಧಿಸೂಚನೆ

ಕರ್ನಾಟಕ ಭೂಸ್ವಾಧೀನ ಕಾಯಿದೆ 1894 ರ ಕಲಂ 4 ರ ಉಪಕಲಂ (1) ರ ಅನ್ವಯ ಸಾರ್ವಜನಿಕ ಉದ್ದೇಶಕ್ಕಾಗಿ ಭೂಮಿ ಅವಶ್ಯಕವಾಗಿರುವುದರಿಂದ ಕೆಳಗಿನ ಅನುಸೂಚಿಯಲ್ಲಿ ವಿವರಿಸಿರುವ ಭೂಮಿಯನ್ನು ಸ್ವಾಧೀನಪಡಿಸಿಕೊಳ್ಳಲು ಉದ್ದೇಶಿಸಲಾಗಿದೆ ಎಂದು ಸರ್ಕಾರವು ಈ ಮೂಲಕ ಅಧಿಸೂಚಿಸುತ್ತದೆ.

ಈ ಭೂಮಿಯ ಸ್ವಾಧೀನಕ್ಕೆ ಸಂಬಂಧಿಸಿದಂತೆ ಯಾವುದೇ ಆಕ್ಷೇಪಣೆಗಳಿದ್ದಲ್ಲಿ ಅವುಗಳನ್ನು ಈ ಅಧಿಸೂಚನೆ ಪ್ರಕಟವಾದ ದಿನಾಂಕದಿಂದ 30 ದಿನಗಳೊಳಗೆ ಭೂಸ್ವಾಧೀನಾಧಿಕಾರಿಗಳಿಗೆ ಸಲ್ಲಿಸಬೇಕು.

ಅನುಸೂಚಿ

ಬೆಂಗಳೂರು ತಾಲ್ಲೂಕು, ಯಲಹಂಕ ಹೋಬಳಿ, ಅಟ್ಟೂರು ಗ್ರಾಮದ ಸರ್ವೆ ನಂ. 134 ರಲ್ಲಿ 2 ಎಕರೆ 20 ಗುಂಟೆ ಜಮೀನು.

ಆಜ್ಞಾನುಸಾರ ಮತ್ತು ಆಜ್ಞೆಯ ಮೇರೆಗೆ,

ಸಹಿ/-

(ಕೆ. ಎಸ್. ಶಿವರಾಮಯ್ಯ)

ಸರ್ಕಾರದ ಅಧೀನ ಕಾರ್ಯದರ್ಶಿ

ಕಂದಾಯ ಇಲಾಖೆ

ಸಂಖ್ಯೆ ಪಿಡಿ 2 ಎಲ್‌ಎಲ್‌ಎ 96

ಬೆಂಗಳೂರು, ದಿನಾಂಕ 15-3-1896

ಅಧಿಸೂಚನೆ

ಕರ್ನಾಟಕ ಭೂಸ್ವಾಧೀನ ಕಾಯಿದೆ 1894 ರ ಕಲಂ 4 ರ ಉಪಕಲಂ (1) ರ ಅನ್ವಯ ಸಾರ್ವಜನಿಕ ಉದ್ದೇಶಕ್ಕಾಗಿ ಭೂಮಿ ಅವಶ್ಯಕವಾಗಿರುವುದರಿಂದ ಕೆಳಗಿನ ಅನುಸೂಚಿಯಲ್ಲಿ ವಿವರಿಸಿರುವ ಭೂಮಿಯನ್ನು ಸ್ವಾಧೀನಪಡಿಸಿಕೊಳ್ಳಲು ಉದ್ದೇಶಿಸಲಾಗಿದೆ ಎಂದು ಸರ್ಕಾರವು ಈ ಮೂಲಕ ಅಧಿಸೂಚಿಸುತ್ತದೆ.

ಈ ಭೂಮಿಯ ಸ್ವಾಧೀನಕ್ಕೆ ಸಂಬಂಧಿಸಿದಂತೆ ಯಾವುದೇ ಆಕ್ಷೇಪಣೆಗಳಿದ್ದಲ್ಲಿ ಅವುಗಳನ್ನು ಈ ಅಧಿಸೂಚನೆ ಪ್ರಕಟವಾದ ದಿನಾಂಕದಿಂದ 30 ದಿನಗಳೊಳಗೆ ಭೂಸ್ವಾಧೀನಾಧಿಕಾರಿಗಳಿಗೆ ಸಲ್ಲಿಸಬೇಕು.

ಅನುಸೂಚಿ

ಬೆಂಗಳೂರು ತಾಲ್ಲೂಕು, ಯಲಹಂಕ ಹೋಬಳಿ, ಅಟ್ಟೂರು ಗ್ರಾಮದ ಸರ್ವೆ ನಂ. 134 ರಲ್ಲಿ 2 ಎಕರೆ 20 ಗುಂಟೆ ಜಮೀನು.

ಆಜ್ಞಾನುಸಾರ ಮತ್ತು ಆಜ್ಞೆಯ ಮೇರೆಗೆ,

ಸಹಿ/-

(ಕೆ. ಎಸ್. ಶಿವರಾಮಯ್ಯ)

ಸರ್ಕಾರದ ಅಧೀನ ಕಾರ್ಯದರ್ಶಿ

ಕಂದಾಯ ಇಲಾಖೆ

ಸಂಖ್ಯೆ ಪಿಡಿ 2 ಎಲ್‌ಎಲ್‌ಎ 96

ಬೆಂಗಳೂರು, ದಿನಾಂಕ 15-3-1896

ಅಧಿಸೂಚನೆ

ಕರ್ನಾಟಕ ಭೂಸ್ವಾಧೀನ ಕಾಯಿದೆ 1894 ರ ಕಲಂ 4 ರ ಉಪಕಲಂ (1) ರ ಅನ್ವಯ ಸಾರ್ವಜನಿಕ ಉದ್ದೇಶಕ್ಕಾಗಿ ಭೂಮಿ ಅವಶ್ಯಕವಾಗಿರುವುದರಿಂದ ಕೆಳಗಿನ ಅನುಸೂಚಿಯಲ್ಲಿ ವಿವರಿಸಿರುವ ಭೂಮಿಯನ್ನು ಸ್ವಾಧೀನಪಡಿಸಿಕೊಳ್ಳಲು ಉದ್ದೇಶಿಸಲಾಗಿದೆ ಎಂದು ಸರ್ಕಾರವು ಈ ಮೂಲಕ ಅಧಿಸೂಚಿಸುತ್ತದೆ.

ಈ ಭೂಮಿಯ ಸ್ವಾಧೀನಕ್ಕೆ ಸಂಬಂಧಿಸಿದಂತೆ ಯಾವುದೇ ಆಕ್ಷೇಪಣೆಗಳಿದ್ದಲ್ಲಿ ಅವುಗಳನ್ನು ಈ ಅಧಿಸೂಚನೆ ಪ್ರಕಟವಾದ ದಿನಾಂಕದಿಂದ 30 ದಿನಗಳೊಳಗೆ ಭೂಸ್ವಾಧೀನಾಧಿಕಾರಿಗಳಿಗೆ ಸಲ್ಲಿಸಬೇಕು.

ಅನುಸೂಚಿ

ಬೆಂಗಳೂರು ತಾಲ್ಲೂಕು, ಯಲಹಂಕ ಹೋಬಳಿ, ಅಟ್ಟೂರು ಗ್ರಾಮದ ಸರ್ವೆ ನಂ. 134 ರಲ್ಲಿ 2 ಎಕರೆ 20 ಗುಂಟೆ ಜಮೀನು.

ಆಜ್ಞಾನುಸಾರ ಮತ್ತು ಆಜ್ಞೆಯ ಮೇರೆಗೆ,

ಸಹಿ/-

(ಕೆ. ಎಸ್. ಶಿವರಾಮಯ್ಯ)

ಸರ್ಕಾರದ ಅಧೀನ ಕಾರ್ಯದರ್ಶಿ

ಕಂದಾಯ ಇಲಾಖೆ

2-27	ಬಿಳಿ-ಬಿಳಿ	ಬಿಳಿಯರು
2-20	ಬಿ-ಬಿ	ಬಿಬಿ
1-28	ಬಿ-ಬಿ	ಬಿಳಿ
2-22	ಬಿ-ಬಿ	ಬಿಳಿ
2-12	ಬಿ-ಬಿ	ಬಿಬಿ
2-17	ಬಿ-ಬಿ	ಬಿಬಿ
2-11	ಬಿ-ಬಿ	ಬಿಬಿ
2-5	ಬಿ-ಬಿ	ಬಿಬಿ
2-21	ಬಿ-ಬಿ	ಬಿಬಿ
1-12	ಬಿ-ಬಿ	ಬಿಬಿ
1-38	ಬಿ-ಬಿ	ಬಿಬಿ
2-5	ಬಿ-ಬಿ	ಬಿಬಿ
1-33	ಬಿ-ಬಿ	ಬಿಬಿ
2-10	ಬಿ-ಬಿ	ಬಿಬಿ
1-38	ಬಿ-ಬಿ	ಬಿಬಿ
2-28	ಬಿ-ಬಿ	ಬಿಬಿ
2-20	ಬಿ-ಬಿ	ಬಿಬಿ

ಕಾರಣಗಳಿಂದ ಮಾಲ್ಕಿ ಸರ್ಕಾರಕ್ಕೆ ಸೇರಿದ್ದಾಗಿದೆ

ಪತ್ರಿಕೆ ಕಛೇರಿಯ ಕ್ರಮಾಂಕದ ಬಗ್ಗೆ ಸರ್ಕಾರಕ್ಕೆ ಮಾಹಿತಿ ನೀಡಲು ಕೋರಿ ಪತ್ರ

ಕೋರಿಕೆಯಂತೆ ಮಾಹಿತಿ ನೀಡಲು ಸಿದ್ಧವಿದ್ದೇವೆ ಎಂದು ತಿಳಿಸಿ ಪತ್ರ

ಪತ್ರಿಕೆಯ

ಕೆಳಗಿನ ಅಂಶಗಳನ್ನು ಚರ್ಚಿಸಿ ಪ್ರಬಂಧ ಬರೆಯಿರಿ.

ಸಂಸ್ಕೃತ ಭಾಷೆಯ ಪ್ರಾಮುಖ್ಯತೆ

ಸಂಸ್ಕೃತ ಭಾಷೆಯ ಪ್ರಾಚೀನತೆ

ಸಂಸ್ಕೃತ ಭಾಷೆಯ ಸಾಹಿತ್ಯ ಸಂಪತ್ತು

ಸಂಸ್ಕೃತ ಭಾಷೆಯ ಸಾಹಿತ್ಯ ಪ್ರಕಾರಗಳು

ಸಂಸ್ಕೃತ ಭಾಷೆಯ ಪ್ರಸಿದ್ಧ ಕವಿಗಳು

ಸಂಸ್ಕೃತ ಭಾಷೆಯ ಪ್ರಸಿದ್ಧ ಕೃತಿ

[illegible] 4 [illegible] 17 [illegible]

[illegible]

[illegible]

[illegible]

[illegible]

[illegible]

1562 [illegible]
3-8

[illegible] 1-6-7-
8-9-10-11-12-13-14-15-16-17-18-19-20
21-22-23-[illegible] 41-5 [illegible] 1917-40-[illegible] 12-5-3
[illegible] 209-9-3 [illegible]

[illegible]

[illegible]

[illegible]

[illegible]

[illegible] 11-7-97 [illegible]

[illegible]

[illegible]

ನಮೂನೆ 5

ಅನುಬಂಧ ಸಿ

ಕಾರ್ಮಿಕ ಪರಿಹಾರ ಆಯುಕ್ತರು ಮತ್ತು ಜಿಲ್ಲಾ ಕಾರ್ಮಿಕ ಅಧಿಕಾರಿ ಇವರ ಮುಂದೆ

ಕಾರ್ಮಿಕರ ಪರಿಹಾರ ಕಾಯ್ದೆ 1923 ಮತ್ತು ಕರ್ನಾಟಕ ಕಾರ್ಮಿಕ ಪರಿಹಾರ ನಿಯಮಗಳು 1963 ರ ಅಡಿಯಲ್ಲಿ

ಅರ್ಜಿ ಸಂಖ್ಯೆ ಕೆಎಲ್‌ಆರ್/ಸಿಆರ್/ಎಂವಿಸಿ/ಎಸ್‌ಆರ್/2000

ಅರ್ಜಿದಾರರು

ಶ್ರೀ ಮಲ್ಲಪ್ಪ ತಂದೆ ಬಸಪ್ಪ ಹಡಪದ, ವಯಸ್ಸು 45 ವರ್ಷ, ಉದ್ಯೋಗ: ಕೂಲಿ ಕೆಲಸ, ವಾಸ: ಗ್ರಾಮ ಕಲ್ಲೂರು, ತಾಲೂಕು ಮತ್ತು ಜಿಲ್ಲೆ ಕಲ್ಲೂರು.

ವಿರುದ್ಧ

1. ಶ್ರೀ ಸುರೇಶ ತಂದೆ ಮಾರುತಿ ಕಾಂಬಳೆ, ವಯಸ್ಸು 51 ವರ್ಷ, ಉದ್ಯೋಗ: ಲಾರಿ ಮಾಲೀಕರು, ವಾಸ: ಗ್ರಾಮ ಕಲ್ಲೂರು, ತಾಲೂಕು ಮತ್ತು ಜಿಲ್ಲೆ ಕಲ್ಲೂರು.
2. ಶ್ರೀ ಸುರೇಶ ತಂದೆ ಮಾರುತಿ ಕಾಂಬಳೆ, ವಯಸ್ಸು 51 ವರ್ಷ, ಉದ್ಯೋಗ: ಲಾರಿ ಮಾಲೀಕರು, ವಾಸ: ಗ್ರಾಮ ಕಲ್ಲೂರು, ತಾಲೂಕು ಮತ್ತು ಜಿಲ್ಲೆ ಕಲ್ಲೂರು.

ಎದುರುದಾರರು

ಅರ್ಜಿದಾರರ ಪರವಾಗಿ ವಕೀಲರು: ಶ್ರೀ ಎಂ. ಆರ್. ಪಾಟೀಲ, ಎಂ.ಎ., ಎಲ್.ಎಲ್.ಬಿ., ಕಲ್ಲೂರು

ಎದುರುದಾರರ ಪರವಾಗಿ ವಕೀಲರು: ಶ್ರೀ ಎಂ. ಆರ್. ಪಾಟೀಲ, ಎಂ.ಎ., ಎಲ್.ಎಲ್.ಬಿ., ಕಲ್ಲೂರು

ಅರ್ಜಿ ಸಲ್ಲಿಸಿದ ದಿನಾಂಕ: 10-9-97

ವಿಚಾರಣೆ ನಡೆದ ದಿನಾಂಕಗಳು: 10-9-97, 19-9-97, 21-7-97, 20-2-98

ಆದೇಶ ನೀಡಿದ ದಿನಾಂಕ: 1418/1400

ಆದೇಶ

ಈ ಅರ್ಜಿಯನ್ನು ಅರ್ಜಿದಾರರು ಕಾರ್ಮಿಕರ ಪರಿಹಾರ ಕಾಯ್ದೆ 1923 ರ ಕಲಂ 10 ರಡಿಯಲ್ಲಿ ಸಲ್ಲಿಸಿದ್ದು, ಅದರಲ್ಲಿ ಅವರು ಎದುರುದಾರರ ಲಾರಿಯಲ್ಲಿ ಕ್ಲೀನರ್ ಆಗಿ ಕೆಲಸ ಮಾಡುತ್ತಿದ್ದಾಗ ದಿನಾಂಕ 10-9-97 ರಂದು ಅಪಘಾತವಾಗಿ ತಮ್ಮ ಬಲಗಾಲಿಗೆ ಗಂಭೀರ ಗಾಯಗಳಾಗಿವೆ ಎಂದು ತಿಳಿಸಿದ್ದಾರೆ. ಅಪಘಾತದ ಸಮಯದಲ್ಲಿ ಅವರ ಮಾಸಿಕ ವೇತನ ರೂ. 1,500/- ಇತ್ತು ಎಂದು ಹೇಳಿದ್ದಾರೆ. ಅಪಘಾತದಿಂದಾಗಿ ತಮಗೆ ಶಾಶ್ವತ ಅಂಗವೈಕಲ್ಯ ಉಂಟಾಗಿದೆ ಎಂದು ಅವರು ಪ್ರತಿಪಾದಿಸಿದ್ದಾರೆ. ಆದ್ದರಿಂದ ರೂ. 1,50,000/- ಪರಿಹಾರ ಕೊಡಿಸಬೇಕೆಂದು ಕೋರಿದ್ದಾರೆ.

ಎದುರುದಾರರು ತಮ್ಮ ಆಕ್ಷೇಪಣೆಯಲ್ಲಿ ಅರ್ಜಿದಾರರು ಲಾರಿಯಲ್ಲಿ ಕ್ಲೀನರ್ ಆಗಿ ಕೆಲಸ ಮಾಡುತ್ತಿದ್ದುದನ್ನು ಒಪ್ಪಿಕೊಂಡಿದ್ದಾರೆ. ಆದರೆ ಅಪಘಾತವು ಅರ್ಜಿದಾರರ ಸ್ವಂತ ನಿರ್ಲಕ್ಷ್ಯದಿಂದಾಗಿ ಸಂಭವಿಸಿದೆ ಎಂದು ಹೇಳಿದ್ದಾರೆ. ಅರ್ಜಿದಾರರು ಚಲಿಸುತ್ತಿರುವ ಲಾರಿಯಿಂದ ಕೆಳಗೆ ಜಿಗಿಯಲು ಪ್ರಯತ್ನಿಸಿದಾಗ ಅವರ ಕಾಲು ಚಕ್ರಕ್ಕೆ ಸಿಲುಕಿಕೊಂಡಿತು ಎಂದು ಅವರು ವಾದಿಸಿದ್ದಾರೆ. ಅರ್ಜಿದಾರರ ಮಾಸಿಕ ವೇತನ ರೂ. 1,500/- ಇತ್ತು ಎಂಬುದನ್ನು ಅವರು ಒಪ್ಪಿಲ್ಲ. ಅರ್ಜಿದಾರರಿಗೆ ಶಾಶ್ವತ ಅಂಗವೈಕಲ್ಯ ಉಂಟಾಗಿದೆ ಎಂಬುದನ್ನು ಸಹ ಅವರು ಒಪ್ಪಿಲ್ಲ.

ಅರ್ಜಿದಾರರ ಪರವಾಗಿ ಅವರ ಸಾಕ್ಷಿ ಹಾಗೂ ಎದುರುದಾರರ ಪರವಾಗಿ ಅವರ ಸಾಕ್ಷಿ ವಿಚಾರಣೆ ನಡೆಯಿತು. ಅರ್ಜಿದಾರರ ಪರವಾಗಿ ಡಾ. ಶಿವಕುಮಾರ ಪಾಟೀಲ ಅವರು ಪರೀಕ್ಷಿಸಿದ ವೈದ್ಯಕೀಯ ವರದಿಯನ್ನು ಗುರುತು ಮಾಡಲಾಗಿದೆ. ಎದುರುದಾರರ ಪರವಾಗಿ ಯಾವುದೇ ದಾಖಲೆಗಳನ್ನು ಗುರುತು ಮಾಡಿಲ್ಲ.

ಅರ್ಜಿದಾರರ ಪರ ವಕೀಲರು ಮತ್ತು ಎದುರುದಾರರ ಪರ ವಕೀಲರು ಮೌಖಿಕ ವಾದ ಮಂಡಿಸಿದರು. ಅರ್ಜಿದಾರರ ಪರ ವಕೀಲರು ಅರ್ಜಿದಾರರಿಗೆ ಶಾಶ್ವತ ಅಂಗವೈಕಲ್ಯ ಉಂಟಾಗಿದೆ ಎಂದು ವಾದಿಸಿದರು. ಎದುರುದಾರರ ಪರ ವಕೀಲರು ಅರ್ಜಿದಾರರಿಗೆ ಶಾಶ್ವತ ಅಂಗವೈಕಲ್ಯ ಉಂಟಾಗಿಲ್ಲ ಎಂದು ವಾದಿಸಿದರು.

ಅರ್ಜಿದಾರರ ಪರವಾಗಿ ಡಾ. ಶಿವಕುಮಾರ ಪಾಟೀಲ ಅವರು ಪರೀಕ್ಷಿಸಿದ ವೈದ್ಯಕೀಯ ವರದಿಯಲ್ಲಿ ಅರ್ಜಿದಾರರ ಬಲಗಾಲಿನ ಮೊಣಕಾಲಿನ ಕೆಳಗೆ ಶೇ. 41 ರಷ್ಟು ಅಂಗವೈಕಲ್ಯ ಉಂಟಾಗಿದೆ ಎಂದು ಅಭಿಪ್ರಾಯಪಟ್ಟಿದ್ದಾರೆ. ಆದರೆ ಅರ್ಜಿದಾರರು ಅಪಘಾತದ ನಂತರ ಸುಮಾರು 10 ತಿಂಗಳ ಕಾಲ ಯಾವುದೇ ಕೆಲಸ ಮಾಡಿಲ್ಲ ಎಂದು ಒಪ್ಪಿಕೊಂಡಿದ್ದಾರೆ. ಅರ್ಜಿದಾರರು ಅಪಘಾತದ ನಂತರ ಸುಮಾರು 10 ತಿಂಗಳ ಕಾಲ ಯಾವುದೇ ಕೆಲಸ ಮಾಡಿಲ್ಲ ಎಂದು ಒಪ್ಪಿಕೊಂಡಿದ್ದಾರೆ. ಅರ್ಜಿದಾರರು ಅಪಘಾತದ ನಂತರ ಸುಮಾರು 10 ತಿಂಗಳ ಕಾಲ ಯಾವುದೇ ಕೆಲಸ ಮಾಡಿಲ್ಲ ಎಂದು ಒಪ್ಪಿಕೊಂಡಿದ್ದಾರೆ.

ಅರ್ಜಿದಾರರ ಮಾಸಿಕ ವೇತನ ರೂ. 1,500/- ಇತ್ತು ಎಂಬುದಕ್ಕೆ ಯಾವುದೇ ದಾಖಲೆ ಇಲ್ಲ. ಆದರೆ ಎದುರುದಾರರು ಅರ್ಜಿದಾರರು ಲಾರಿಯಲ್ಲಿ ಕ್ಲೀನರ್ ಆಗಿ ಕೆಲಸ ಮಾಡುತ್ತಿದ್ದರು ಎಂದು ಒಪ್ಪಿಕೊಂಡಿದ್ದಾರೆ. ಆದ್ದರಿಂದ ಅರ್ಜಿದಾರರ ಮಾಸಿಕ ವೇತನ ರೂ. 1,500/- ಇತ್ತು ಎಂದು ಪರಿಗಣಿಸಲಾಗಿದೆ.

ಅರ್ಜಿದಾರರಿಗೆ ಶೇ. 41 ರಷ್ಟು ಅಂಗವೈಕಲ್ಯ ಉಂಟಾಗಿದೆ ಎಂದು ವೈದ್ಯಕೀಯ ವರದಿಯಲ್ಲಿ ಅಭಿಪ್ರಾಯಪಟ್ಟಿದ್ದಾರೆ. ಆದ್ದರಿಂದ ಅರ್ಜಿದಾರರಿಗೆ ಶೇ. 41 ರಷ್ಟು ಅಂಗವೈಕಲ್ಯ ಉಂಟಾಗಿದೆ ಎಂದು ಪರಿಗಣಿಸಲಾಗಿದೆ.

ಅರ್ಜಿದಾರರ ವಯಸ್ಸು 45 ವರ್ಷ. ಆದ್ದರಿಂದ ಅರ್ಜಿದಾರರು ಇನ್ನೂ 15 ವರ್ಷಗಳ ಕಾಲ ಕೆಲಸ ಮಾಡಬಹುದಾಗಿತ್ತು. ಆದ್ದರಿಂದ ಅರ್ಜಿದಾರರಿಗೆ 15 ವರ್ಷಗಳ ಕಾಲ ಪರಿಹಾರ ನೀಡಬೇಕಾಗುತ್ತದೆ.

ಅರ್ಜಿದಾರರಿಗೆ ಶೇ. 41 ರಷ್ಟು ಅಂಗವೈಕಲ್ಯ ಉಂಟಾಗಿದೆ ಎಂದು ಪರಿಗಣಿಸಿ, ಅರ್ಜಿದಾರರ ಮಾಸಿಕ ವೇತನ ರೂ. 1,500/- ಎಂದು ಪರಿಗಣಿಸಿ, ಅರ್ಜಿದಾರರಿಗೆ 15 ವರ್ಷಗಳ ಕಾಲ ಪರಿಹಾರ ನೀಡಬೇಕಾಗುತ್ತದೆ. ಆದ್ದರಿಂದ ಅರ್ಜಿದಾರರಿಗೆ ರೂ. 1,50,000/- ಪರಿಹಾರ ನೀಡಬೇಕಾಗುತ್ತದೆ.

ಆದ್ದರಿಂದ ಈ ಅರ್ಜಿಯನ್ನು ಭಾಗಶಃ ಮಂಜೂರು ಮಾಡಲಾಗಿದೆ. ಎದುರುದಾರರು ಅರ್ಜಿದಾರರಿಗೆ ರೂ. 1,50,000/- ಪರಿಹಾರ ನೀಡಬೇಕು. ಈ ಪರಿಹಾರದ ಮೊತ್ತಕ್ಕೆ ಅರ್ಜಿ ಸಲ್ಲಿಸಿದ ದಿನಾಂಕದಿಂದ ಶೇ. 12 ರಷ್ಟು ಬಡ್ಡಿಯನ್ನು ಸಹ ನೀಡಬೇಕು.

ಆದೇಶವನ್ನು ಇಂದು ದಿನಾಂಕ 1418/1400 ರಂದು ಬಹಿರಂಗ ನ್ಯಾಯಾಲಯದಲ್ಲಿ ಪ್ರಕಟಿಸಲಾಯಿತು.

ಕಾರ್ಮಿಕ ಪರಿಹಾರ ಆಯುಕ್ತರು ಮತ್ತು ಜಿಲ್ಲಾ ಕಾರ್ಮಿಕ ಅಧಿಕಾರಿ, ಕಲ್ಲೂರು.

[illegible]

10-1-96 [illegible] 6194-5 / 9.3.148-92 [illegible]

[illegible]

[illegible]

[illegible] 23 [illegible] 54-20 [illegible]

[illegible] 61-9 [illegible]

[illegible]

[illegible]

[illegible] 54-20 [illegible] 6 [illegible] 9-3 [illegible]

[illegible] 45-17 [illegible]

[illegible]

[illegible]

[illegible]

~~[illegible] 54-18 [illegible]~~

[illegible] 45-16 [illegible] 9-2 [illegible]

[illegible]

[illegible]	[illegible]	[illegible]	[illegible]	[illegible]
15	2-22	18	2-15	} [illegible] 4 [illegible] 9-2 [illegible]
17	2-17	19	1-28	

1	2-30	8	2-35	16	2-11	
2	1-20	9	1-35	20	2-5	[illegible]
3	3-3	10	2-22	21	2-20	
4	2-32	11	2-28	22	2-27	
5	3-0	12	2-2	23	2-22	
6	2-15	13	1-18	[illegible] 19 [illegible]	45-16	
7	1-34	14	2-17			

[illegible] 15 [illegible]

[illegible]

ಮಿಲ್ಕಿ ವೇ - ೦೦೦ ರದಲ್ಲಿ ಗಾಂಧಿ ಸಾಲಿನ ಅಳತೆಗಳು ಹೀಗಿವೆ.

ಅಳತೆಗಳನ್ನು ನೋಡಿ ಅಂಗಿ ಪೀಸಿನ ಗಳಿಕೆಯನ್ನು ಲೆಕ್ಕ ಹಾಕಿರಿ ಹಿಂದಿನ ಅಳತೆಗಳು

ತಲೆಯ ಸುತ್ತಳತೆ 5'4-18 ಮಿಲಿಮೀಟರ್ = 8-35 3/4 ಮಿಲಿಮೀಟರ್ ಇದೆ

ಭುಜಗಳ ಅಗಲ ಹೆಚ್ಚು ಕಡಿಮೆ ಇರಬಹುದು. ಅಂಗಿಯ ಉದ್ದ ಎಷ್ಟಿರಬೇಕು ಎಂಬುದು ಅವರವರ ಇಷ್ಟಕ್ಕೆ ಬಿಟ್ಟ ವಿಷಯ. ಆದರೆ ಸಾಮಾನ್ಯವಾಗಿ ಅಂಗಿಯ ಉದ್ದ 6 1/4 ಇಂಚಿಗಿಂತ ಕಡಿಮೆ ಇರಬಾರದು ಎಂಬುದು ನನ್ನ ಅಭಿಪ್ರಾಯ. ಈ 6 1/4 ಇಂಚಿನ ಮೇಲೆ ಎಷ್ಟು ಬೇಕಾದರೂ ಉದ್ದ ಇಟ್ಟುಕೊಳ್ಳಬಹುದು. ಈ 6 1/4 ಇಂಚಿನ ಮೇಲೆ ಎಷ್ಟು ಉದ್ದ ಇಟ್ಟುಕೊಳ್ಳಬೇಕು ಎಂಬುದು ಅವರವರ ಇಷ್ಟಕ್ಕೆ ಬಿಟ್ಟ ವಿಷಯ.

ಅಂಗಿಯ ಪೀಸಿನ ಅಳತೆಗಳನ್ನು ಲೆಕ್ಕ ಹಾಕಿರಿ

ಅಂಗಿಯ ಪೀಸಿನ ಅಳತೆಗಳನ್ನು ಲೆಕ್ಕ ಹಾಕಿರಿ ಎಂದು ಹೇಳಿದೆನಲ್ಲವೆ?

8

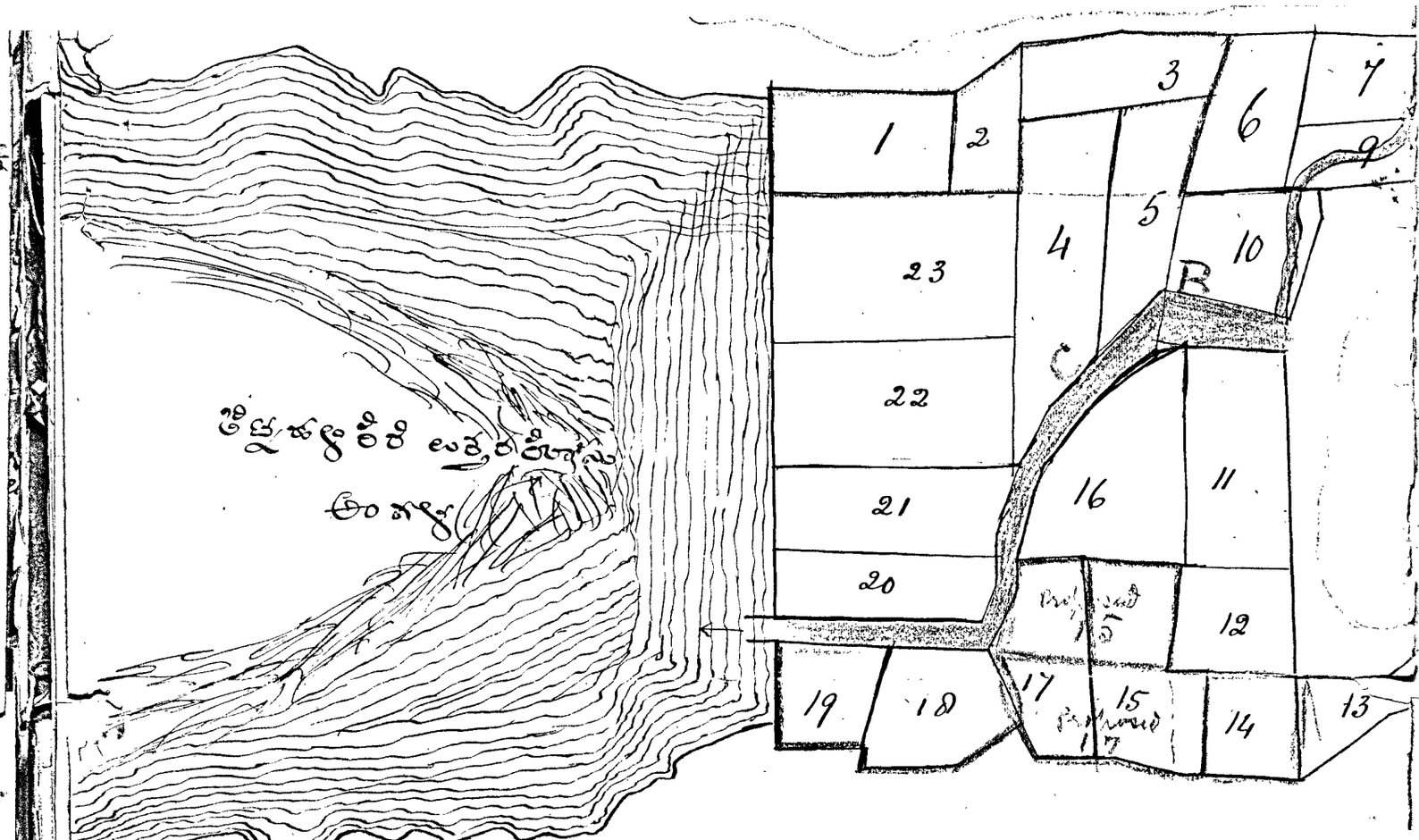
1
2
3
4
5
6
7
9
10
11
12
13
14
15
16
17
18
19
20
21
22
23
B
C

[illegible]	[illegible]	.	.	.	.	[illegible]	[illegible]	[illegible]	[illegible]	[illegible]
[illegible]	[illegible]	.	.	.	.	[illegible]	[illegible]	[illegible]	[illegible]	[illegible]
[illegible]	[illegible]	[illegible]	.	.	.	[illegible]	[illegible]	[illegible]	[illegible]	[illegible]
[illegible]	[illegible]	.	.	.	.	[illegible]	[illegible]	[illegible]	[illegible]	[illegible]
[illegible]	[illegible]	.	.	.	.	[illegible]	[illegible]	[illegible]	[illegible]	[illegible]
[illegible]	[illegible]	.	.	.	.	[illegible]	[illegible]	[illegible]	[illegible]	[illegible]
[illegible]	[illegible]	.	.	.	.	[illegible]	[illegible]	[illegible]	[illegible]	[illegible]
[illegible]	[illegible]	.	.	.	.	[illegible]	[illegible]	[illegible]	[illegible]	[illegible]
[illegible]	[illegible]	[illegible]	[illegible]	.	[illegible]	[illegible]	-	[illegible]	[illegible]	[illegible]

Sheet 1

Statement showing the Rainfall in the Districts of Punjab during the week ending 23rd October 1896 and the total Rainfall from 1st January to that date.

Serial No.	Name of District	Observatory	Rainfall during the week ending 23rd October 1896			Total Rainfall from 1st January to 23rd October 1896			Normal Rainfall		
			Number of Stations	Total	Mean	Number of Stations	Total	Mean	Number of Stations	Total	Mean
1	Ambala										
2	Karnal										
3	Hissar										
4	Rohtak										
5	Gurgaon										
6	Delhi										
7	Simla										
8	Kangra										
9	Dharmsala										
10	Hoshiarpur										
11	Jullundur										
12	Ludhiana										
13	Ferozepore										
14	Lahore										
15	Amritsar										
16	Gurdaspur										
17	Sialkot										
18	Gujranwala										
19	Shahpur										
20	Jhelum										
21	Rawalpindi										
22	Attock										
23	Multan										
24	Jhang										
25	Montgomery										
26	Lyallpur										
27	Gujrat										
28	Mianwali										
29	Dera Ghazi Khan										
30	Muzaffargarh										
31	Dera Ismail Khan										
32	Bannu										
33	Kohat										
34	Peshawar										
35	Hazara										
36	Murree										
37	Kashmir										
38	Gilgit										
39	Leh										
40	Kargil										
41	Dras										
42	Kotli										
43	Bhimber										
44	Mirpur										
45	Poonch										
46	Rajauri										
47	Kishtwar										
48	Bhadarwah										
49	Udhampur										
50	Jammu										
51	Akhnur										
52	Sialkot										
53	Gujranwala										
54	Shahpur										
55	Jhelum										
56	Rawalpindi										
57	Attock										
58	Multan										
59	Jhang										
60	Montgomery										
61	Lyallpur										
62	Gujrat										
63	Mianwali										
64	Dera Ghazi Khan										
65	Muzaffargarh										
66	Dera Ismail Khan										
67	Bannu										
68	Kohat										
69	Peshawar										
70	Hazara										
71	Murree										
72	Kashmir										
73	Gilgit										
74	Leh										
75	Kargil										
76	Dras										
77	Kotli										
78	Bhimber										
79	Mirpur										
80	Poonch										
81	Rajauri										
82	Kishtwar										
83	Bhadarwah										
84	Udhampur										
85	Jammu										
86	Akhnur										

ಅರ್ಜಿದಾರರ ಪರ ವಕೀಲರು — ಪ್ರತಿವಾದಿಗಳ ಪರ ವಕೀಲರು

ದಿನಾಂಕ 26-3-98 ರಂದು ಮಧ್ಯಾಹ್ನ 2 ಗಂಟೆಗೆ ಕೋರ್ಟ್ ಕೂಡಿದಾಗ

ಅರ್ಜಿದಾರರ ಪರ ವಕೀಲರು ಹಾಜರು — ಪ್ರತಿವಾದಿಗಳ ಪರ ವಕೀಲರು ಹಾಜರು

1 ಈ ಪ್ರಕರಣದಲ್ಲಿ ಅರ್ಜಿದಾರರು ಪ್ರತಿವಾದಿಗಳ ವಿರುದ್ಧ ಮಾಡಿರುವ ಆರೋಪಗಳು ಅತ್ಯಂತ ಗಂಭೀರವಾಗಿದ್ದು ಅವುಗಳಲ್ಲಿ ಪ್ರಮುಖವಾದ ಆರೋಪವೆಂದರೆ ಪ್ರತಿವಾದಿಗಳು ಅರ್ಜಿದಾರರ ಮೇಲೆ ಕೊಲೆ ಮಾಡುವ ಉದ್ದೇಶದಿಂದ ಹಲ್ಲೆ ಮಾಡಿದ್ದಾರೆ ಎಂಬುದಾಗಿದೆ. ಈ ಆರೋಪಗಳ ಬಗ್ಗೆ ಪ್ರತಿವಾದಿಗಳು ಯಾವುದೇ ಪ್ರತಿಕ್ರಿಯೆ ನೀಡಿಲ್ಲ. ಅರ್ಜಿದಾರರು ಸಲ್ಲಿಸಿರುವ ಪುರಾವೆಗಳಲ್ಲಿ ಅವರ ಮೇಲೆ ಹಲ್ಲೆ ಮಾಡಿರುವುದಕ್ಕೆ ಸಂಬಂಧಿಸಿದಂತೆ ಅವರ ಮೈಮೇಲಿನ ಗಾಯಗಳ ಬಗ್ಗೆ ವೈದ್ಯಕೀಯ ಪ್ರಮಾಣಪತ್ರವನ್ನು ಸಲ್ಲಿಸಿದ್ದಾರೆ. ಅರ್ಜಿದಾರರ ಪರ ವಕೀಲರು ಪ್ರತಿವಾದಿಗಳು ಅರ್ಜಿದಾರರ ಮೇಲೆ ಹಲ್ಲೆ ಮಾಡಿರುವುದಕ್ಕೆ ಸಂಬಂಧಿಸಿದಂತೆ ಪೊಲೀಸರಿಗೆ ದೂರು ನೀಡಿದ್ದು ಪೊಲೀಸರು ಪ್ರತಿವಾದಿಗಳ ವಿರುದ್ಧ ಪ್ರಕರಣ ದಾಖಲಿಸಿಕೊಂಡಿರುವುದಾಗಿ ತಿಳಿಸಿದ್ದಾರೆ. ಪ್ರತಿವಾದಿಗಳ ಪರ ವಕೀಲರು ಅರ್ಜಿದಾರರು ಪ್ರತಿವಾದಿಗಳ ಮೇಲೆ ಹಲ್ಲೆ ಮಾಡಿರುವುದಾಗಿ ಪ್ರತಿವಾದಿಗಳು ಪೊಲೀಸರಿಗೆ ದೂರು ನೀಡಿದ್ದು ಪೊಲೀಸರು ಅರ್ಜಿದಾರರ ವಿರುದ್ಧ ಪ್ರಕರಣ ದಾಖಲಿಸಿಕೊಂಡಿರುವುದಾಗಿ ತಿಳಿಸಿದ್ದಾರೆ. ಈ ಪ್ರಕರಣದಲ್ಲಿ ಪ್ರತಿವಾದಿಗಳು ಅರ್ಜಿದಾರ

ಅಧಿಕಾರಿಗಳು ಮತ್ತು ಸಿಬ್ಬಂದಿಗಳು ಮತ್ತು ಸಾರ್ವಜನಿಕರು ಸಹಕಾರ
ಕೊಡಬೇಕಾಗಿದೆ. ಅಧಿಕಾರಿಗಳು ಕೆಲಸ ಮಾಡಲು ಸಾಧ್ಯವಾಗುವಂತೆ
ಸಿಬ್ಬಂದಿಗಳು ಸಹಕಾರ ನೀಡಬೇಕು. ಸಾರ್ವಜನಿಕರು ಸಹ ಅಧಿಕಾರಿಗಳು
ಮತ್ತು ಸಿಬ್ಬಂದಿಗಳಿಗೆ ಸಹಕಾರ ನೀಡಬೇಕು. ಆಗ ಮಾತ್ರ ಕೆಲಸ
ಸರಿಯಾಗಿ ಆಗುತ್ತದೆ. ಇಲ್ಲದಿದ್ದರೆ ಕೆಲಸ ಆಗುವುದಿಲ್ಲ.

3. ನಿಮ್ಮ ಸಲಹೆಗಳು ಏನಾದರೂ ಇದ್ದಲ್ಲಿ ತಿಳಿಸಿ.

ಕೆಲಸ ಮಾಡಲು ಅನುಕೂಲವಾಗುವಂತೆ ಸಿಬ್ಬಂದಿಗಳು ಸಹಕಾರ
ನೀಡಬೇಕು. ಸಾರ್ವಜನಿಕರು ಸಹ ಅಧಿಕಾರಿಗಳು ಮತ್ತು ಸಿಬ್ಬಂದಿಗಳಿಗೆ
ಸಹಕಾರ ನೀಡಬೇಕು. ಆಗ ಮಾತ್ರ ಕೆಲಸ ಸರಿಯಾಗಿ ಆಗುತ್ತದೆ.
ಇಲ್ಲದಿದ್ದರೆ ಕೆಲಸ ಆಗುವುದಿಲ್ಲ.

ಸಹಿ/-
(ಎಸ್. ಆರ್. ಹಿರೇಮಠ)
ಜಿಲ್ಲಾಧಿಕಾರಿಗಳು
ಧಾರವಾಡ

ಪತ್ರಿಕಾ ಪ್ರಕಟಣೆ

ಧಾರವಾಡ ಜಿಲ್ಲಾಧಿಕಾರಿಗಳ ಕಛೇರಿಯಲ್ಲಿ ಸಾರ್ವಜನಿಕರ ಕುಂದು
ಕೊರತೆಗಳ ಸಭೆ ದಿನಾಂಕ 10-7-96 ರಂದು ಬೆಳಿಗ್ಗೆ 10 ಗಂಟೆಗೆ
ಜಿಲ್ಲಾಧಿಕಾರಿಗಳ ಕಛೇರಿಯಲ್ಲಿ ನಡೆಯಲಿದೆ. ಸಾರ್ವಜನಿಕರು ತಮ್ಮ
ಕುಂದು ಕೊರತೆಗಳನ್ನು ಲಿಖಿತ ರೂಪದಲ್ಲಿ ಅರ್ಜಿ ಸಲ್ಲಿಸಿ ಸಭೆಯಲ್ಲಿ
ಭಾಗವಹಿಸಿ ಪರಿಹಾರ ಪಡೆಯಬಹುದು.

ಸಹಿ/-
(ಎಸ್. ಆರ್. ಹಿರೇಮಠ)
ಜಿಲ್ಲಾಧಿಕಾರಿಗಳು
ಧಾರವಾಡ

ಜಿ.ಪಂ.ಧಾ.ಸಿ.ಸಂ.ಸ.ಸಂ.ಸಂ.ಸಂ

ਪੰਜਾਬ ਸਰਕਾਰ ਦੀ ਤਰਫੋਂ ਦਾਇਰ ਕੀਤੀ ਗਈ ਹੈ।

4. ਇਹ ਕਿ ਪੰਜਾਬ ਸਰਕਾਰ ਵੱਲੋਂ ਸਾਲ 2018 ਵਿੱਚ ਪੰਜਾਬ ਸਟੇਟ ਪਾਵਰ ਕਾਰਪੋਰੇਸ਼ਨ ਲਿਮਟਿਡ ਦੇ ਕਰਮਚਾਰੀਆਂ ਨੂੰ ਪੰਜਾਬ ਸਰਕਾਰ ਦੇ ਕਰਮਚਾਰੀਆਂ ਦੇ ਬਰਾਬਰ ਤਨਖਾਹ ਸਕੇਲ ਦਿੱਤੇ ਗਏ ਸਨ। ਇਸ ਫੈਸਲੇ ਨੂੰ ਪੰਜਾਬ ਸਟੇਟ ਪਾਵਰ ਕਾਰਪੋਰੇਸ਼ਨ ਲਿਮਟਿਡ ਦੇ ਕਰਮਚਾਰੀਆਂ ਵੱਲੋਂ ਵੱਖ-ਵੱਖ ਅਦਾਲਤਾਂ ਵਿੱਚ ਚੁਣੌਤੀ ਦਿੱਤੀ ਗਈ ਸੀ। ਇਹ ਕੇਸ ਪੰਜਾਬ ਸਟੇਟ ਪਾਵਰ ਕਾਰਪੋਰੇਸ਼ਨ ਲਿਮਟਿਡ ਦੇ ਕਰਮਚਾਰੀਆਂ ਵੱਲੋਂ ਦਾਇਰ ਕੀਤੇ ਗਏ ਸਨ ਅਤੇ ਇਹ ਕੇਸ ਪੰਜਾਬ ਸਰਕਾਰ ਦੇ ਖਿਲਾਫ ਨਹੀਂ ਸਨ। ਇਸ ਲਈ ਪੰਜਾਬ ਸਰਕਾਰ ਨੂੰ ਇਹਨਾਂ ਕੇਸਾਂ ਵਿੱਚ ਧਿਰ ਨਹੀਂ ਬਣਾਇਆ ਗਿਆ ਸੀ। ਇਹ ਕੇਸ ਪੰਜਾਬ ਸਟੇਟ ਪਾਵਰ ਕਾਰਪੋਰੇਸ਼ਨ ਲਿਮਟਿਡ ਦੇ ਕਰਮਚਾਰੀਆਂ ਵੱਲੋਂ ਦਾਇਰ ਕੀਤੇ ਗਏ ਸਨ ਅਤੇ ਇਹ ਕੇਸ ਪੰਜਾਬ ਸਰਕਾਰ ਦੇ ਖਿਲਾਫ ਨਹੀਂ ਸਨ। ਇਸ ਲਈ ਪੰਜਾਬ ਸਰਕਾਰ ਨੂੰ ਇਹਨਾਂ ਕੇਸਾਂ ਵਿੱਚ ਧਿਰ ਨਹੀਂ ਬਣਾਇਆ ਗਿਆ ਸੀ। ਇਹ ਕੇਸ ਪੰਜਾਬ ਸਟੇਟ ਪਾਵਰ ਕਾਰਪੋਰੇਸ਼ਨ ਲਿਮਟਿਡ ਦੇ ਕਰਮਚਾਰੀਆਂ ਵੱਲੋਂ ਦਾਇਰ ਕੀਤੇ ਗਏ ਸਨ ਅਤੇ ਇਹ ਕੇਸ ਪੰਜਾਬ ਸਰਕਾਰ ਦੇ ਖਿਲਾਫ ਨਹੀਂ ਸਨ। ਇਸ ਲਈ ਪੰਜਾਬ ਸਰਕਾਰ ਨੂੰ ਇਹਨਾਂ ਕੇਸਾਂ ਵਿੱਚ ਧਿਰ ਨਹੀਂ ਬਣਾਇਆ ਗਿਆ ਸੀ।

1898

No. 3024/178

Name of Petitioner Krishnakow - Lessee

Village } Local Service Lessee

Taluk } Wynne

District }

Date of Arzi 16-7-98

Date of Receipt 20-7-98

Date of Disposal

No. of Enclosure 9 (the details of which are furnished in the previous petn.)

ABSTRACT

With reference to Endorsement No. 3024 of 12-7-98 resubmits his petition affixing 2Rs. Stamp thereto with Inam Distrct Dy. Comrs. Endorsement No. 278 of 26-3-98 in original.

The Endorsement above referred to is as follows:-

Read your petition of 21-7-97 urging that you should be given 5 1/2 - 9 and agreez B to out of the Amritmahal Kaval in lieu of the Chinnahalli tank, subject

3024 of 97 to put up.

Mud 23/7/98 Subd

8L 39

1/2 Rs stamp affixed - Stamp Deft

The Oppn's under complained of is dated 26.3.98 — No time

Mdy 28/7/98

Enquire if the rep have been rec'd back from the D.H.V

Hy 27/7/98

Please ans reference made in this in the Genl Branch Lr sent (enclosed)

Hd 29/7/98

Peter Br.

RT 148 of 92 on the subject was put up with Mrs Ganesh Singh's application for the grant of certain tank bed for cultn in the Hassan District and submitted to the Dewan on 25/6/98.

Hdl. 3/8.

Mdy 3/8/98 Subd Forwarded to D.H.O for this being placed on the Tble

Hy 10/8/98

on receipt of a petition from the Taluk
stating that apeppeal had been fixed on
2 9
1-5- that judging from the proportion of
distribution enjoined in the order by post.
ZeyzBi was given about ½ acres more than
that was due her- that the said Extent
land should be taken from her and given
you - that high rate of apeppeal had
been fixed and that it should be reduced &;
also the correspondence ending with the
Collector's report No. 1418/1400 of 20-2-98.

According to old accounts the Extent of No.1
Survitinabad Kavel in the bed of Chitra-
halli tank was 61 - 2 9 - Relying upon
the post in Reo. No. 6194-5 of 10-1-96
R.T. 146-92.
passed sanction to the grant of 10 acres to
Zeyzbi wife of late Kepadar Syed Abu
Abdulla and the remaining 51 - 2 9 to
you - In pursuance of the above order
the said No.1 was taken possession of by the
Revenue Depts and caused to be plotted
by Inspector - It was formed into 23
numbers having a total Extent of 54 - 2 9 -
The Taluk Authorities obtained a Muchalika
from you to show that according to the pro-
portion of distribution enjoined in the order
post- viz that Regazbi be taken out of

acres - 9 a - 3 g being the one-sixth share of the extent fixed by the Inspanidar viz. 54 a - 20 g were given to Azeez Bi and the remaining 45 a - 17 g to you - The Survey No. and the extent fixed by the Inspanidar having since been altered the map and Akara bund have been received - According to the above alteration the total Extent of it is 54 a - 18 g - But of this it is now determined that, as detailed below, 45 a - 16 g should be given to you and 9 a - 2 g to Azeez Bi -

To Azeez Bi

S. No.	a - g
15	2 - 22
17	2 - 17
18	2 - 15
19	1 - 28
4 nos	9 - 2

To Smt. Krishnakka

1	2 - 30
2	1 - 20
3	3 - 3
4	2 - 32
5	3 - a
6	2 - 5
7	1 - 34
8	2 - 35
9	1 - 35
10	2 - 22
11	2 - 28
12	2 - 2
13	1 - 16
14	2 - 17

S. No.	a - g
16	2 - 11
20	2 - 5
21	2 - 20
22	2 - 27
23	2 - 22
19 nos	45 - 16

The Taluk Authorities have infor

that Azeez Bi should be given 10 acres out of 61a-9g to bring the total extent of Survey No. 1 of the Kaval according to accounts - 8a-35g 3/4 of land should be given to Azeez Bi out of the total Extent of 54a-3g-18 finally fixed on Survey accounts. According to the above destribution she has been given a trivial Extent of 6 1/4 Cuntas more ~~it is clear that~~ but not 1/2 acres as alleged by you - It does not seem proper ~~that the~~ ~~plaint~~ ~~plaint~~ that it should be plotted again with a view to separate the said 6 1/4 Cuntas of land -

You allege that best land is given to Azeez Bi - There is no reason for complaint on this point since those lands which were selected by your and Azeez Bi's agents were given to you -

You also allege that large Extent of Kharab is deducted from the land given to you while only a small Extent is deducted from that given to Azeez Bi - The Survey Departt. have deducted in Each No. So much Extent of land that was found Kharab - The portion of Kharab to deducted has not been objected -

You state that higher rate of assessment has been fixed - The same cannot be reduced since the Survey Departt. have fixed it on the nature of the soil according to their rules.

AHC
22-7-97

Dd 3d Feb: 1897.

To

The General Secretary to the Government of

The humble application of

H. Krishna Rao, Regimentdar of the Local Servi

Sheweth.— That he had put in an applica to the Government about the lands of Amrit K Kaval in the olagara tank of Chitnahalli and the bed of Idagur tank of Gubbi Taluk.

He received [illegible] Commissioner of Tumkur which is enclosed in application about those lands. In which, Amrit Mahal department says that there are wet lands in the Chitnahalli Olagara tank a the Amildar says that there are no wet lands in the bed of the Idagur tank except some dry lands.

The applicant has seen both the lands in the places which are fit for wet Cultivation. He ask the Government that he would personally show thos lands to the satisfaction of the officer whom the Deputy Commissioner Chooses to send.

I beg to remain, S
Yours Obedien
H Krishna

Mysore.
Dated. 2/2/1897

Dy Commissioner

28-12-96

Colonel A. H. Macintire.
Secretary to the
Government of Mysore.
Military Department
Bangalore.

The humble petition of Mohamed Eusuff, Risaldar in charge of the Kunigal Studs.
Kunigal.

Most Respectfully Sheweth:

That the members of the Mysore Military Department, drawing Suitable Salaries whilst in Service, are quite unable to maintain themselves, and their dependants when they retire, as their pay while in duty goes just to the up-keep of their families, and themselves according to the respectable posts they hold.

The Pension, allowed to them on retirement being so very small, when compared to that of the other Departments, that it is very hard to maintain themselves, on their Pension Amount Only without any other Sources, which they had no chance to procure while in the Service. Landed property they have none So that it may be of use to them in their declining years.

That the ancestors of your

Gubbi Taluq, Survey No: 102, and which contains 161 acres, and 36 Guntas.

For which act of kindness and charity, your humble petitioner, and his family shall, as in duty bound ever pray for your long life, and prosperity.

He begs to remain
Respected Sir
your most obedient, and
Humble Servant.

Risaldar.

Government Farm
16th January 93
Kunigal.

No 1525
D 3-2-93
Forwarded for Disposal
Assistant Collector
Secretary to Govt
Revenue Department
The Assistant Collector
Subdivision Tumkur
Is what he says is
just true
Deputy Commissioner
Tumkur
2/2

Read 3/2
To Rev Dept
4/2

Rect from Private Secy to Assistant Collector Place in File when in Camp Rt 23/3/97

Camp Regd No 84
27. 3. 97

Lieut K. Shashadri Iyer K.C.S.
Dewan of Mysore

Respected Sir,

I beg to bring the following few lines into your kind Consideration.

Yadi from the Amildar of Gubbi Taluk was received to the effect that I should take possession of the lands of [illegible] accordingly, obeyed the Deputy Commissioner's order by executing the ordinary Mouchelika at the same time remarking that I will be abiding to the final decision of the Government in the matter. In taking the lands to my possession in accordance to the said Yadi I am put to great inconvinence as shown in the following:-

1. The choice of the land is not left to me as I has prayed for in my applications to the Government but as the

2. The lands was not divided into Survey numbers in Such a Manner as to seperate my portions entirely with that of the other grantee, and Neither the Survey numbers was distributed between us so as to quite seperate the portions of us. According to ough the Portion of the other forms a Compact as it is in the middle; mine forms an irregular shapes one and runs round that of another.

The lands left to my portion are all of various degrees of fertility & residence, and some acres are wholly barren whereas those given to the other are in a level, of the same fertile soil close to the Channel and hold no cost whatever for the supply of water to his lands. But the interveniss my lands entails a heavy cost to render the whole piece to a level & I will have to Construct two dams for the supply of water to my lands

4. A Canal Running

throug my lands take away a large portion of it while there is nothing of that sort in the lands of the other.

6. Lastly about five acres and odd has been reduced, thus giving me only forty-five acres and Seventeen Cuntees & that too of an irregular shape Containing some uncultivable land, though I was the first applicant for the said lands without any Compitition whatever. And I do not know whether this reduction too was distributed or not.

Therefore I pray that Just may be done by leaving the Choice to me according to my application or that some rule may be adhered to by reducing the lands proportionately and grant the portion to the other party in a block as marked in red pencil in the enclosed plan so as to exclude the portion by the Line of survey number two for which a Seperate darkast has been made by me.

For which act of kindness

I beg to remain Yours most

Obedient Servant.

H Krishna Rao

No 2091 R1355

OFFICE OF THE REV. COMR. IN MYSORE,
Bangalore, 30th Oct 1903

FROM

V. P. MADHAVA RAO, ESQ., C.I.E.,
Revenue Commissioner in Mysore.

To

H. V. NANJUNDAYYA, ESQ., M.A., M.L.,
Secretary to the Govt. of H. H. the Maharaja of Mysore,
General and Revenue Depts.

SIR,

With reference to your No. 2533/148-92 dated 4th December 1902, requesting an early reply from the Deputy Commissioner, Tumkur District, in regard to applications from Messrs Regimentdar H. Krishna Rao and Risaldar Mahomed Ensab, for grant of land out of Idagur Amrit Mahal Kaval, I have the honor to forward herewith, in original,

Tumkur

Tumkur Deputy Commissioners docket No. 106 dated 15th/22nd October 1903, on that subject, together with its 6 Enclosures.

I have the honor to be,
Sir,
Your most obedient Servant,

R. Ananthanarayana

For Revenue Commissioner

From S. Narayana Rao Esq
Deputy Commissioner
Tumkur District

To V. P. Madhavarao Esq
Revenue Commissioner
in Mysore.

Dated 15th October 1903.

Despatched 22nd

Received

General No. 706
No.

Enclosure No 6.

His memo No: 813 dated 10th December 1902 and docket No: 1338 dated 14th September 1903 regarding the applications of Messrs Regimentdar H. Krishna Rao and Resaldar Mahamed Ensuff for grant of land out of Idagur amrut Mahal Kaval.

With reference to the above has the honor to forward herewith Copy of docket No: 179 dated 1st May 1903 received from the Superintendent Amrut Mahal Department stating

for purposes of cultivation any land in the Idagur Kaval.

2. The Executive Engineer in his docket no: 43 dated 22nd January 1903 states that the project for raising the weirs and restoring the Idagur Tank is under disposal and that when the same is completed it will be forwarded for Countersignature to the under — Signed.

3. In consequence of the refusal of the amunt mahal Department the applicants have been informed to Select some land other than the Kaval land in question.

4. As directed in docket no. 8576 / R.F. 148-92 dated 1st March 1897 the petitions from Messrs Krishnarao and Mahamed Ensuff are returned herewith.

Deputy Commissioner
Tumkur District.

From

A. Nanjundaraj Urs Esquire
Superintendent
Amrut Mahal Department

To: M. S. Narayana Rao Esquire
Deputy Commissioner
Tumkur District

Dated 30th
Despatched 1st May } April 1903.
Received
General No 179

Sir,

With reference to your letter No. 1087 dated 17.2.1903 and subsequent reminder No. 1359 dated 24th April 1903, I have the honor to inform you that Idaguru Kaval is a hot weather grazing attached to Herd No. 18 and as such it is not possible to transfer any lands in this Kaval to the Revenue Department for purposes of cultivation without causing great inconvenience to the Government Cattle during the hot months of the year

I have &c

(Signed) A. Nanjundaraj Urs
Superintendent
Amrut Mahal Department.

Copy

forwarded to
The Deputy Commissioner.

Office Draft. (Docket.)

The Mysore Government,
General & Revenue Secretariat,
Revenue Branch.

Serial 43

To

The Rev: Comr in Mysore.

Date of passing the draft 15/12/03
Date of despatch 15

Regd. No. R 1703
File No. & date (if any) RD 148 of 1902-3.

No. of Encls.

His letter No 2091 of 30.10.1903, forwarding Tumkur Dy Comrs docket of No 106 of 15.10.1903, reporting that the Supdt, Amrit Mahal, states that it is not possible to transfer the Idagur Kaval to the Rev: Deptt for cultivation and that Mr N. Krishna Rao, & other applicants for the grant of lands out of the said Kaval, have been asked to select other lands

---

With reference to the above, has the honour to request the Rev Comr to inform the Dy Comr that Mr Mahammad Ensuff's application for the grant of lands has been disposed of in G.O. No R 78-80 of 7.7.1903,

where /

A-97
(No. 9)

wherein orders have been issued ~~to~~ sanctioning the grant to him of 30 acres out of the Karle Amrit Mahal Kawal, Arkalgud Taluk, and to request the Dy. Comr to report on the matter when the other applicants for lands have made their selection. It is observed that the matter has been pending ~~from~~ for a very long time, and an early disposal of it is desirable.

"By Order"

Secretary
14/12/03

N
8/12/03

Rec'd 14/12/03

Fe
11/12/03.

Comm'd 14/12.

No. 4828

OFFICE OF THE REV. COMR. IN MYSORE,

Bangalore.....22nd November.....*1905*

FROM

T. ANANDA ROW, ESQ., B. A.,
Revenue Commissioner in Mysore.

To

The Secretary to the Government of His Highness
the Maharaja of Mysore,
General & Revenue Departments.

SIR,

With reference to your Docket No. R 1703/ R F 148-1892-3 dated 15th December 1903 regarding land required by Mr. H Krishna Rao retired Regimentdar in the Idagur Amrut Mahal Kaval, Gubbi Taluk, I have the honor to forward herewith for the orders of Government Docket No. 319 dated 9th November 1905 from the Deputy Commissioner, Tumkur District, stating that Mr. Krishna Rao's application was for 100 acres of land; that in January 1896 he was given 45 acres and 17 guntas near the Chitna halli tank, Gubbi Taluk; that as there was no more land in the place he asked for the balance of the extent in the Idagur Amrut Mahal or in the Kallur Kaval which the Amrut Mahal Department declined to give up for cultivation purposes, and requesting that Government may be moved in the matter of granting his application in either of the two kavals. Until Mr. H. Krishna Rao makes his selection in unobjectionable localities it seems that the matter may be dropped.

I have the honor to be,

Sir,

Your most obedient servant,

Chavannedra

For Revenue Commissioner.

Compd
Book

A.N.

R.7 No 148 of 1892-93
S no 41

Rec'd 25-11-1905

From

T. ANANDA ROW Esq., B. A.,
Revenue Commissioner
in Mysore.

5284 Rev

To

The Secretary to the Government of
H. H. the Maharaja of Mysore,
General & Revenue Departments.

Dated 22nd
Despatched 24 November 1905.
Received
No. 4828

Enclosure No. 1

Forwarding for orders Tumkur Deputy Commissioner's letter regarding lands to be granted to Mr. H. Krishna Rao, retired Regimentdar in the Idagur Amrut Mahal Kaval, Gubbi Taluk.

G. B. Soobbiah & Sons, Printers, Bangalore.—2,000-27-6-05

G.R.S. 28]

File No. Q-F.148
92-93
Serial No. 42

Diary No. of letter replied to _____

Proceedings of the Government of His Highness the Maharaja of Mysore.

GENERAL AND REVENUE SECRETARIAT
( )

the 190

Date of issue 4/12/05

Signed by _____

READ.— Correspondence ending with Letter No 4828 dated the 22nd Nov 1905 from the Resident in Mysore forwarding for orders the Tenders by Venkatiah out of the 100 acres of land stating that ~~Mr R. Krishna~~ applied for by Mr R. Krishna ORDER PASSED ~~PASSED~~ No. Regimentdar, the Resident was given 65 acres & 17 guntas of land near the Chintamahalli tank Gubbi Taluk; that as there was no more land in the place he asked for the balance of the extent

over

SUBJECT

MGCPB—9,000—11-9-04

or in the Kallam Canal which
the Annual Mahal dept
declined to give for
cultivation and requesting
that until he Krishna
Rao makes his selection
in undisputable localities
the matter may be dropped.

Order thereon.

Recorded: he K.
Krishna Rao may be
informed of this above

No. R6673

Hi
Tor Secy
1/12/03

To

The Rev Comr returning
the enclosure